



Miami Valley Recreational Trails

FOR CLARK, GREENE, MIAMI, MONTGOMERY AND NORTHERN WARREN COUNTIES

TRAIL LINES

- Existing/Construction Pending: PATH - indicated with a solid color line. Paths are physically separated from motorized vehicular traffic.
- Existing/Construction Pending: ROUTE - indicated with a double color line. Routes are shared roadways.

RECREATIONAL TRAILS

- 1 Little Miami Scenic Trail
- 1 Simon Kenton Trail
- 2 Creekside Trail
- 3 Xenia - Jamestown Connector
- 4 Ohio-to-Erie Trail
- 5 Wright Brothers - Huffman Prairie Bikeway
- 7 Stillwater River Trail
- 8 Mad River Trail
- 9 Iron Horse Trail
- 25 Great Miami River Trail
- 36 Covington - Piqua Trail
- 38 Wolf Creek Trail
- 40 Buck Creek Scenic Trail
- Trail Spurs

OTHER MAP DESIGNATIONS

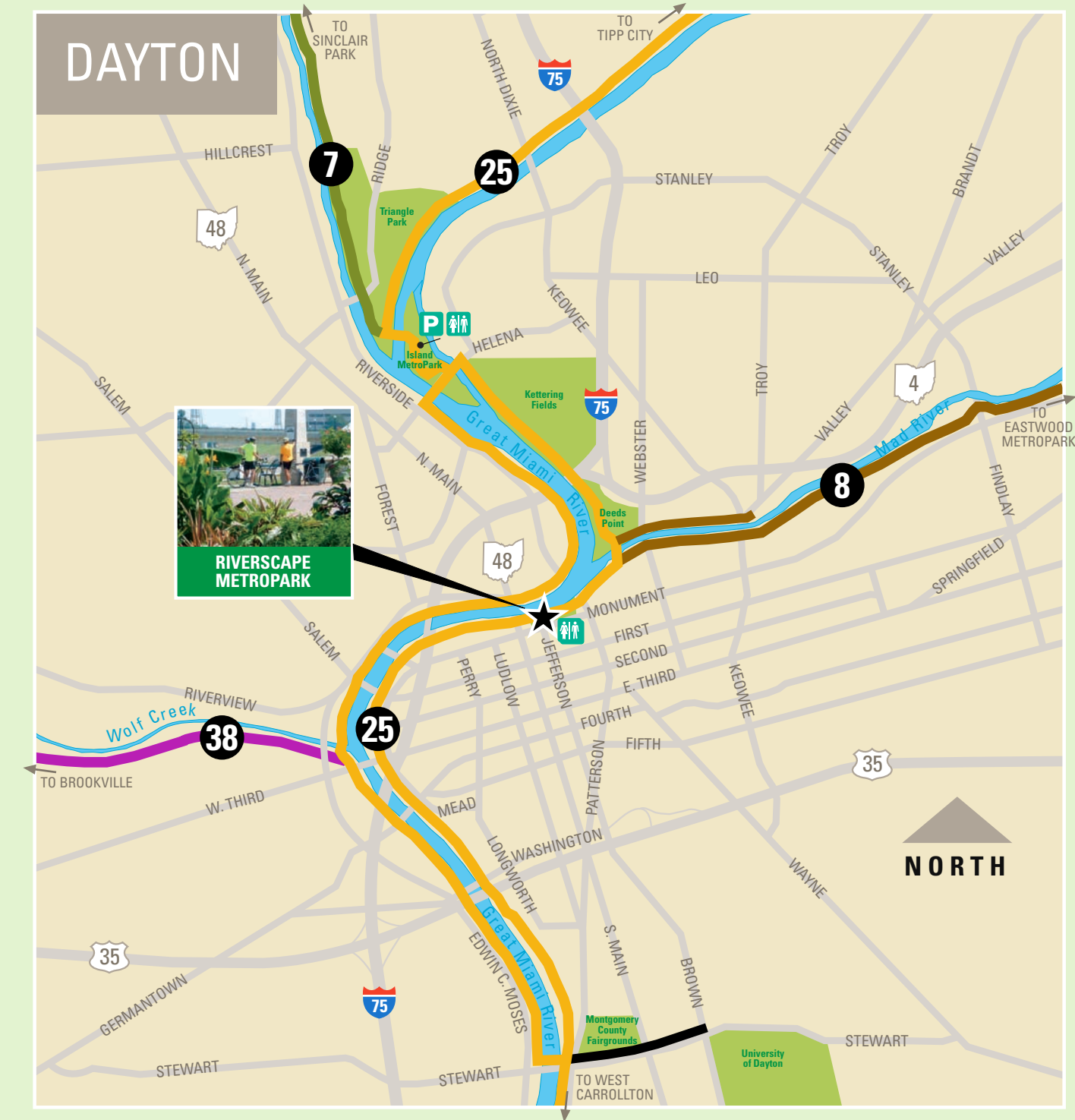
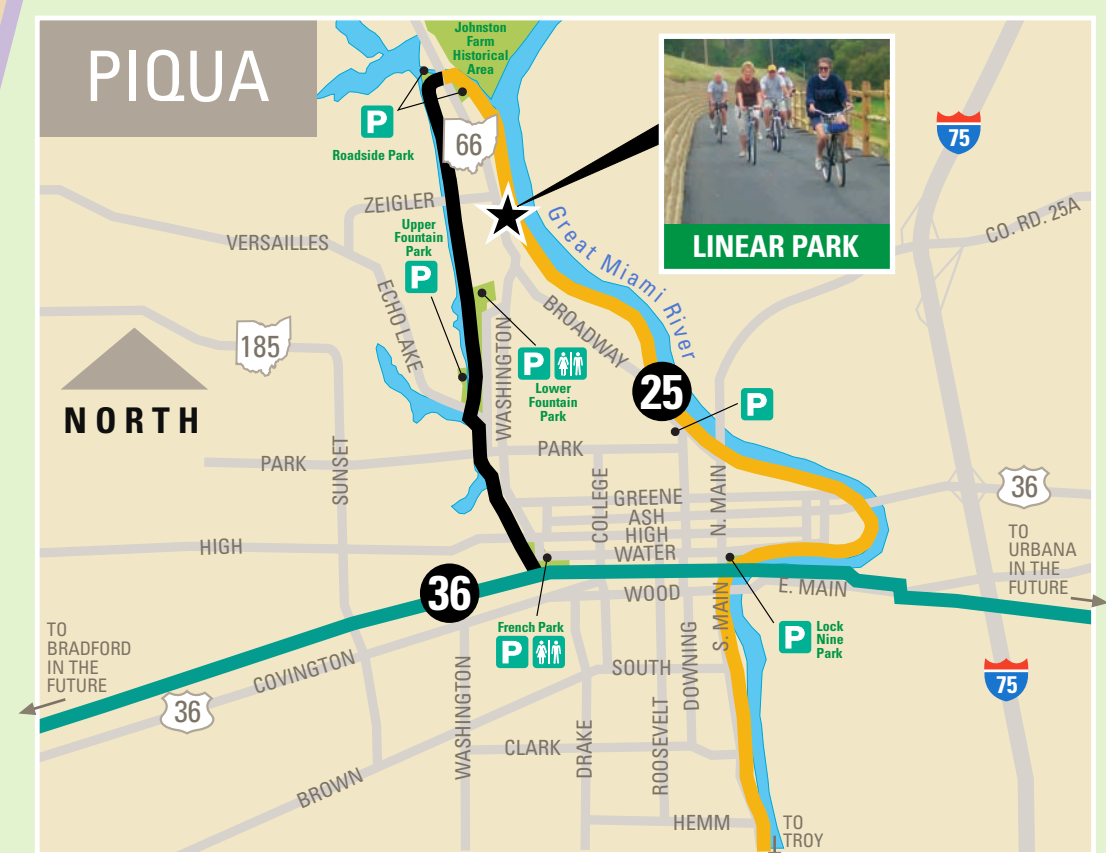
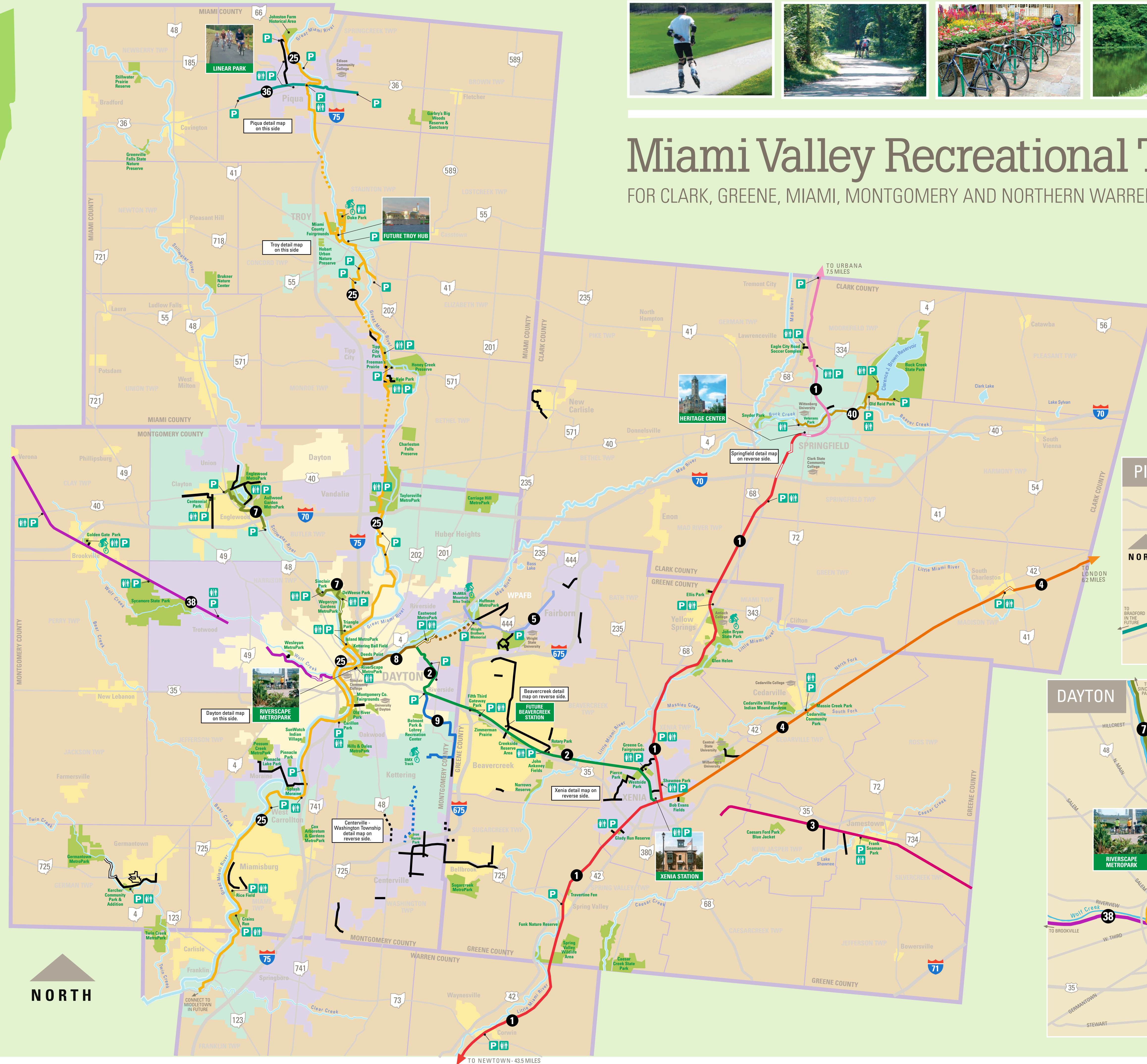
- Local or State Park
- University or College
- Parking
- Restrooms
- Mountain Bike Trail / BMX Track

ROADWAY DESIGNATIONS

- Interstate Highways
- U. S. Highways
- Ohio State Routes

MILES 1 0 1 2 3 4
KILOMETERS 1 0 1 2 3 4 5 6

Information provided as of February 2008.



TO NEW TOWN - 43.5 MILES

Ohio's Miami Valley area offers a wonderful system of recreational trails to its residents and visitors. Over 250 miles of trails stretch across five counties, crossing a variety of terrains.

Trail users travel past museums and monuments, picnic areas and restaurants, and acres of parkland and gently rolling terrain. The trails wind through small towns rich with history, as well as some of downtown Dayton's landmarks and newest attractions.

Future plans include continued expansion of the trails and connections between existing trails.

Miami Valley Recreational Trails Map

2008 EDITION



MILEAGE MATRIX (Mileage is calculated along the recreational trails.)

	Beavercreek	Brookville	Cedarville	Dayton	Franklin	Jamestown	Lebanon	London	Loveland	Miamisburg	Milford	Morrow	Newtown	South Charleston	Spring Valley	Springfield	Tipp City	Urbana	Verona	Waynesville	Xenia	Yellow Springs
Beavercreek	-	23.0	15.7	9.6	27.6	19.3	46.4	36.8	49.9	23.3	56.1	37.0	62.9	26.4	14.3	28.3	25.5	42.4	28.2	22.1	8.0	18.3
Brookville	23.0	-	38.7	13.4	30.1	42.3	69.4	59.8	72.9	25.8	79.1	60.0	85.9	49.4	37.3	51.3	30.5	65.4	5.2	45.2	31.0	41.3
Cedarville	15.7	38.7	-	25.3	43.3	19.0	46.0	21.1	49.6	39.1	55.6	36.7	62.6	10.7	14.0	28.0	41.2	42.1	43.9	21.8	7.7	20.0
Dayton	9.6	13.4	25.3	-	16.7	28.9	56.0	46.4	59.5	12.4	65.7	46.6	72.5	36.0	23.9	37.9	17.1	52.0	18.6	31.8	17.6	27.9
Franklin	27.6	30.1	43.3	16.7	-	46.9	72.7	63.1	76.2	4.3	82.4	63.4	89.5	52.7	40.6	54.6	33.8	68.7	35.3	48.5	35.6	44.6
Jamestown	19.3	42.3	19.0	28.9	46.9	-	49.6	40.1	53.2	42.6	59.4	40.3	66.2	29.7	17.6	31.6	44.8	45.7	47.5	25.4	11.3	21.6
Lebanon	46.4	69.4	46.0	56.0	72.7	49.6	-	65.1	13.9	68.4	20.1	9.4	26.9	56.7	32.1	58.6	71.8	73.0	74.6	24.3	38.3	48.6
London	36.8	59.8	21.1	46.4	63.1	40.1	65.1	-	70.7	60.2	76.9	57.8	83.7	10.4	35.1	49.1	62.3	63.2	65.0	42.9	28.8	39.1
Loveland	49.9	72.9	49.6	59.5	76.2	53.2	13.9	70.7	-	73.1	6.2	12.9	13.0	60.3	35.6	62.2	75.4	76.3	78.1	27.8	41.9	52.2
Miamisburg	23.3	25.8	39.1	12.4	4.3	42.6	68.4	60.2	73.1	-	78.1	59.0	84.9	48.4	36.3	50.3	29.5	64.4	31.0	44.2	31.3	40.3
Milford	56.1	79.1	55.6	65.7	82.4	59.4	20.1	76.9	6.2	78.1	-	19.1	6.8	66.5	41.8	68.4	81.6	82.5	84.3	34.0	48.1	58.4
Morrow	37.0	60.0	36.7	46.6	63.4	40.3	9.4	57.8	12.9	59.0	19.1	-	25.9	47.4	22.7	49.3	62.5	63.4	65.2	14.9	29.0	39.3
Newtown	62.9	85.9	62.6	72.5	89.5	66.2	26.9	83.7	13.0	84.9	6.8	25.9	-	73.3	48.6	75.2	88.4	89.3	91.1	40.8	54.9	65.2
South Charleston	26.4	48.6	10.7	35.2	52.7	29.7	56.7	10.4	60.3	48.4	66.5	47.4	73.3	-	24.7	38.7	51.9	52.8	53.8	32.5	18.4	28.7
Spring Valley	14.3	37.3	14.0	23.9	40.6	17.6	32.1	35.1	35.6	36.3	41.8	22.7	48.6	24.7	-	26.9	39.8	40.7	42.5	7.8	6.3	16.6
Springfield	28.3	51.3	28.0	37.9	54.6	31.6	58.6	49.1	62.2	50.3	68.4	49.3	75.2	38.7	26.9	-	53.8	14.1	56.5	34.4	20.3	10.0
Tipp City	25.5	30.5	41.2	17.1	33.8	44.8	71.8	62.3	75.4	29.5	81.6	62.5	88.4	51.9	39.8	53.8	-	67.9	35.7	47.6	33.5	43.8
Urbana	42.4	65.4	42.1	52.0	68.7	45.7	73.0	63.2	76.3	64.4	82.5	63.4	89.3	52.8	40.7	14.1	67.9	-	70.6	48.5	34.4	24.1
Verona	28.2	5.2	43.9	18.6	35.3	47.5	74.6	65.0	78.1	31.0	84.3	65.2	91.1	54.6	42.5	56.5	35.7	70.6	-	50.4	36.2	46.5
Waynesville	22.1	45.2	21.8	31.8	48.5	25.4	24.3	42.9	27.8	44.2	34.0	14.9	40.8	32.5	7.8	34.4	47.6	48.5	50.4	-	14.0	24.4
Xenia	8.0	31.0	7.7	17.6	35.6	11.3	38.3	28.8	41.9	31.3	48.1	29.0	54.9	18.4	6.3	20.3	33.5	34.4	36.2	14.0	-	10.3
Yellow Springs	18.3	41.3	20.0	27.9	44.6	21.6	48.6	39.1	52.2	40.0	58.4	39.3	65.2	28.7	16.0	10.0	43.8	24.1	46.5	24.4	10.3	-

This document was prepared in cooperation with the U.S. Department of Transportation, the Federal Highway Administration, the Ohio Department of Transportation and local communities. The contents of this report reflect the views of this agency, which is responsible for the facts and accuracy of the data presented herein. The contents do not reflect the official view and policies of the State of Ohio and/or Federal agencies. This report does not constitute a standard specification or regulation.



The Miami Valley Recreational Trails Map was produced with generous contributions from the following agencies and organizations:

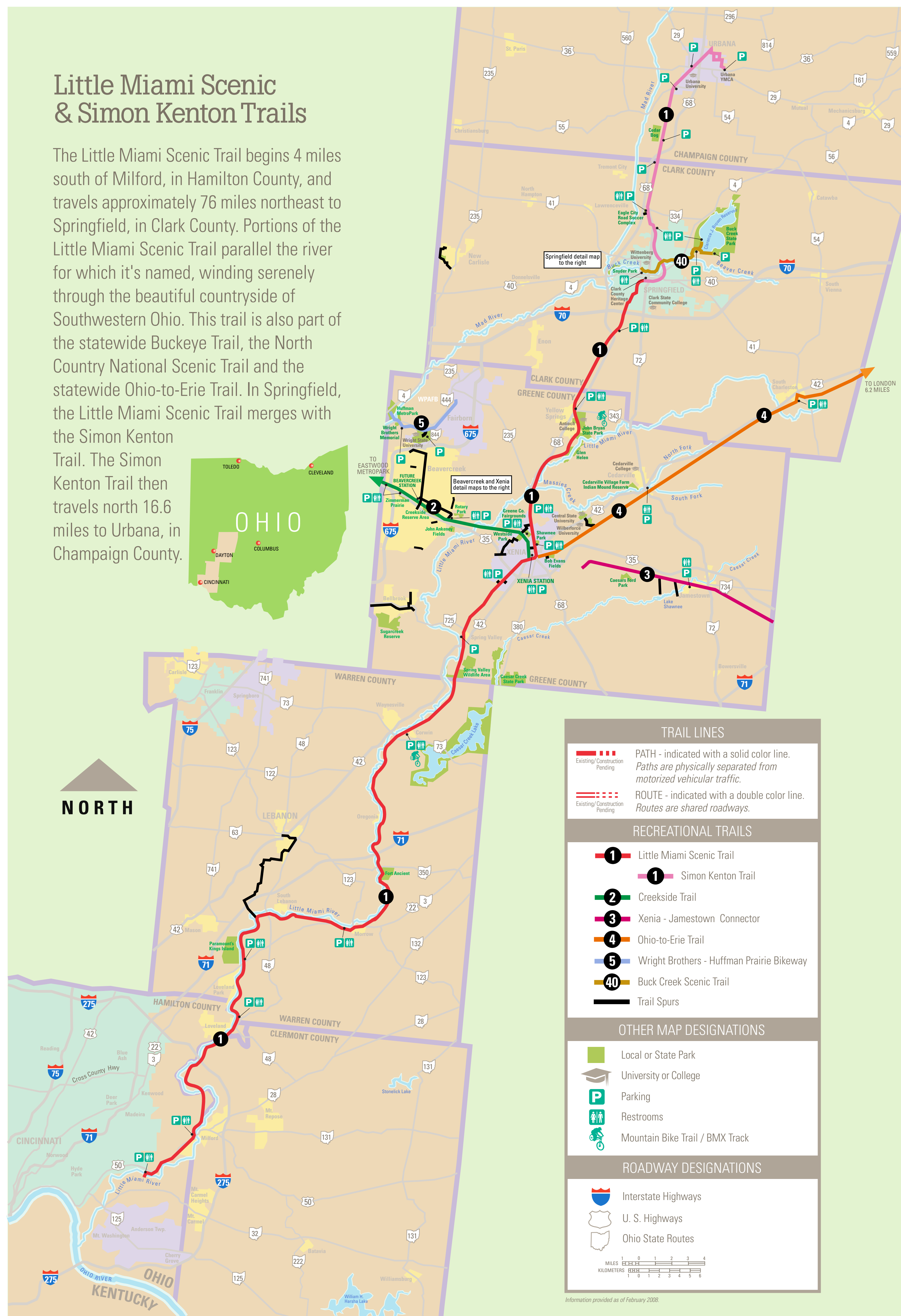
- Centerville Washington Twp. District
- City of Kettering
- City of Troy
- Clark County-Springfield Transportation Coordinating Committee
- Five Rivers MetroParks
- Greene County Convention & Visitors Bureau
- Greene County Park District
- Miami Conservancy District
- Miami County Health Department
- Miami County Park District
- National Park Service
- Upper Valley Medical Center
- Xenia Area Chamber of Commerce
- and Local Bike Shops throughout our region.

mvrpc MIAMI VALLEY REGIONAL PLANNING COMMISSION
 One Dayton Centre One South Main Street • Suite 260
 Dayton, Ohio 45402
 (937) 223-6323
 www.mvrpc.org/recTrails

© 2008 Miami Valley Regional Planning Commission. All rights reserved. Printed in U.S.A.
 This map has been printed on a recycled paper using some post-consumer waste.
 50 AM—1/2008

Little Miami Scenic & Simon Kenton Trails

The Little Miami Scenic Trail begins 4 miles south of Milford, in Hamilton County, and travels approximately 76 miles northeast to Springfield, in Clark County. Portions of the Little Miami Scenic Trail parallel the river for which it's named, winding serenely through the beautiful countryside of Southwestern Ohio. This trail is also part of the statewide Buckeye Trail, the North Country National Scenic Trail and the statewide Ohio-to-Erie Trail. In Springfield, the Little Miami Scenic Trail merges with the Simon Kenton Trail. The Simon Kenton Trail then travels north 16.6 miles to Urbana, in Champaign County.



TRAIL LINES

- PATH** - indicated with a solid color line. Paths are physically separated from motorized vehicular traffic.
- ROUTE** - indicated with a double color line. Routes are shared roadways.

RECREATIONAL TRAILS

- 1** Little Miami Scenic Trail
- 1** Simon Kenton Trail
- 2** Creekside Trail
- 3** Xenia - Jamestown Connector
- 4** Ohio-to-Erie Trail
- 5** Wright Brothers - Huffman Prairie Bikeway
- 40** Buck Creek Scenic Trail
- Trail Spurs

OTHER MAP DESIGNATIONS

- Local or State Park
- University or College
- Parking
- Restrooms
- Mountain Bike Trail / BMX Track

ROADWAY DESIGNATIONS

- Interstate Highways
- U. S. Highways
- Ohio State Routes

MILES: 0 1 2 3 4
 KILOMETERS: 0 1 2 3 4 5 6

Information provided as of February 2008.

