


WIKI **loves**
monuments




Wiki Loves Monuments Wikimania 2012

Maarten Dammers & Lodewijk Gelauff

Washington D.C., July 13


Twitter: #WikiLovesMonuments
@mdammers & @effeietsanders
E-mail: info@wikilovesmonuments.org



Mills

- 1300 windmills
- Articles; images!
- 2007 - ~2010
- Complete - next challenge





Wiki Loves Art NL



Monuments

- Not memorials =>



EDWARD KRASIŃSKI

1870-1940

PREZYDENT ARTYSTÓW

PROWIZOR SŁOŻENIOWY

W MIASTACH

WARSZAWIE I KRAJACH

WOKALIZACJI

WAMOR PATRIŃE


WOSTRA LEM

2010

- The Netherlands;
- 60,000 monuments (not memorials!);
- Lists with addresses, identifiers & geodata;
- Great results!




Rudolphous, CC-BY-SA 3.0 NL
Wikimedia Commons



Goals (1)

- Freely licensed photos
- Familiarity with Wikimedia Commons
- Facilitate heritage WikiProjects
- Connect online and offline






Goals (2)

- Wikipedia is editable (really!)
- Capacity & community building
- Access to cultural heritage world (follow up anyone?)
- International cooperation





5 pillars

1. Easy;
2. Fun;
3. Local;
4. Help Wikipedia;
5. Quick and visible results.

See [Commons:Wiki Loves Monuments/Philosophy](https://commons.wikimedia.org/wiki/Commons:Wiki_Loves_Monuments/Philosophy) for more elaboration.





Elke Wetzig, CC-BY-SA 3.0
Wikimedia Commons

5 contest rules



1. Pictures have to be self-taken and self-uploaded;
2. Upload available in September *only*;
3. Default licence is CC-BY-SA 3.0 (localised);
4. Pictures have to be identified by a locally determined identifier;
5. Participants need to have their e-mail enabled.

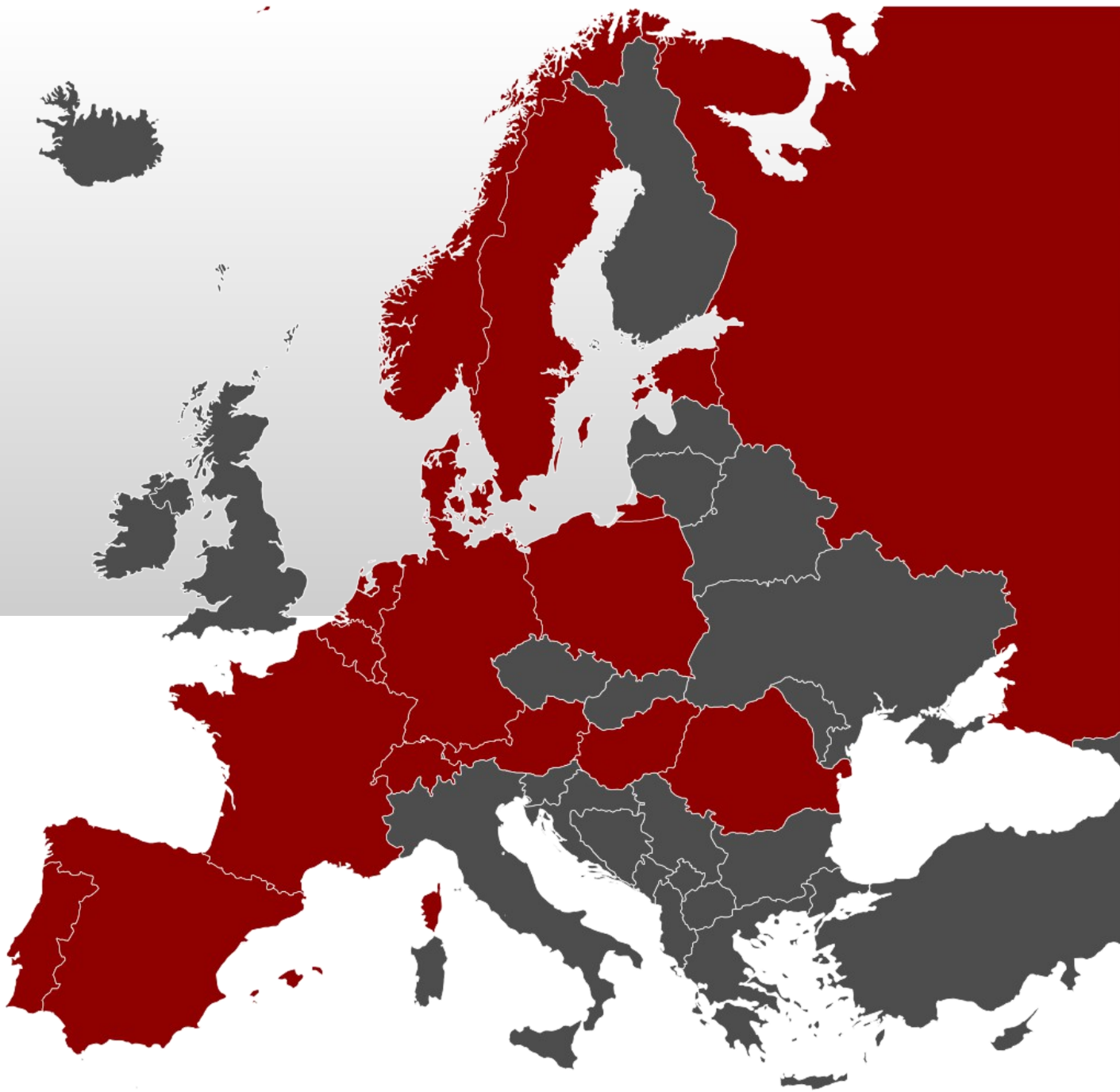
Not: minimum resolution in pixels, minimal quality, date of creation.



2011

- 18 European countries;
- 14 different Wikipedias;
- Hundreds of Wikipedians organising locally;
- About 5,000 participants;
- 1 month (September 1–September 30);
- Over 167,000 photos – a new world record!







Various authors, CC0



Mihai Petre, CC-BY-SA 3.0 RO - Wikimedia Commons

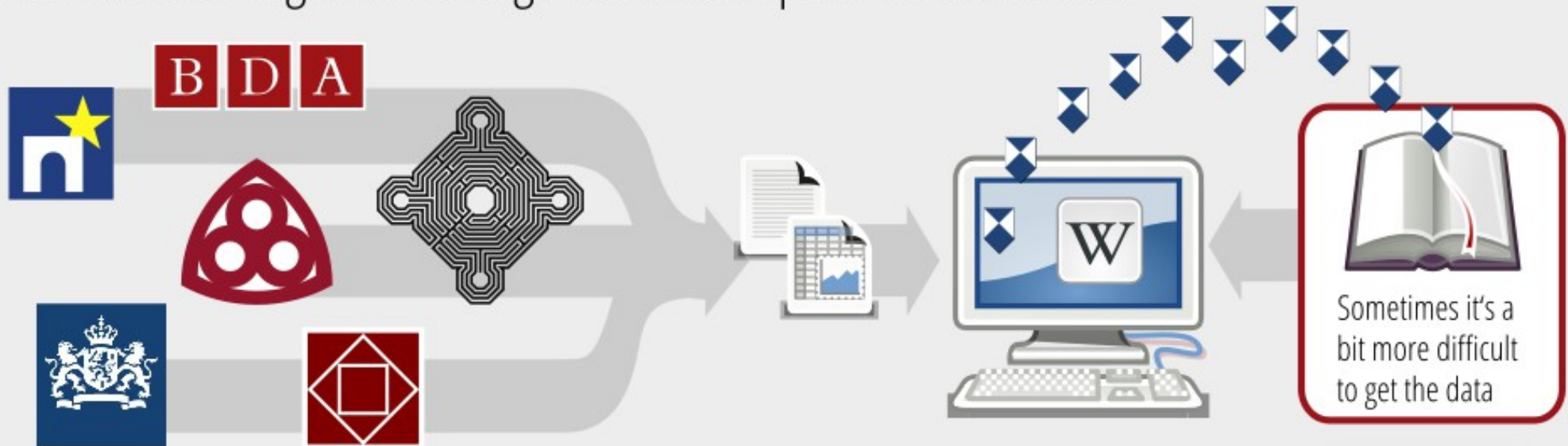
2012

- 25+ countries from all over the world;
- Europe, Asia, North & South America, Africa
- 1 month (September 1–September 30);
- Above 10,000 participants?
- 300-500,000 photos?
- We need *you* for the success!















Where all the **monuments** come from:

National and regional heritage institutions provide official data



Busy Wikipedians create monuments lists in Wikipedia

École Garnaud de la station Cardosa	Place Marín-Pascual	46°51′54″ Nord 2°23′54″ Est﻿ / ﻿46.86500°N 2.39833°E﻿ / 46.865; 2.398	FR-51-0335239	1976	
École Garnaud de la station Philippe-Auguste	Boulevard de Charonne	46°51′23″ Nord 2°28′27″ Est﻿ / ﻿46.85639°N 2.47417°E﻿ / 46.85639; 2.47417	FR-51-0335239-A	1976	
Église Saint-Germain-de-Charonne					
Église Saint-Jean-Baptiste					
Monument	Protecció	Estil/Època	Ubicació	Coordenades	
Pont del Diabre, o Pont Tancat	BCN 65-MH	Gòtic XV	Cardosa	41°58′11″ N 1°41′05″ E﻿ / ﻿41.97000°N 1.68472°E﻿ / 41.970; 1.685	
Canóncia de Sant Vicenç	BCN 60-MH	Romànic XI	Cardosa	41°54′22″ N 1°41′11″ E﻿ / ﻿41.90611°N 1.68639°E﻿ / 41.90611; 1.68639	
Castell de Cardosa	BCN 620-MH	Romànic, gòtic X, XI, XIV, XV, XVIII-XIX	Cardosa	41°54′22″ N 1°41′08″ E﻿ / ﻿41.90611°N 1.68556°E﻿ / 41.90611; 1.68556	

Objekt	Typ	Maßstab	Ansicht/Karte	Adresse	Koordinaten	Alt	Objekt-ID	Bild
CA, Ymerland, Ca.	Ymerlandgebäude	um 1029 1050, 1912 1962	Anzahl Anzahl Anzahl Anzahl	Altenwall 21, 22, 23 Mietberg 32, 34	48°53′53″ N 10°53′53″ E﻿ / ﻿48.89806°N 10.89806°E﻿ / 48.89806; 10.89806			
Waldhof, Altmühl-Lind Königsplatz 36	Geschäftshaus	1963-1966	Anzahl Anzahl Anzahl	Waldhof, Altmühl, Lind Königsplatz 36	49°53′53″ N 10°53′53″ E﻿ / ﻿49.89806°N 10.89806°E﻿ / 49.89806; 10.89806			
Königsplatz A	Geschäftshaus, Kaufhaus	1963-1966 2000, 2001	Anzahl Anzahl Anzahl	Königsplatz A	49°53′53″ N 10°53′53″ E﻿ / ﻿49.89806°N 10.89806°E﻿ / 49.89806; 10.89806			
B-II-m- B-18145	Casă	municipal Bucureşti		Str. Biserica Amzei 8 sector 1	44.44437° N 26.092938° E﻿ / ﻿44.44437; 26.092938﻿ / 44.44437; 26.092938			
B-II-m- A-18145	Casa Miş Biciclistă	municipal Bucureşti		Str. Biserica Amzei 9 sector 1, Str. Christian Teil 11 sector 1	44.444818° N 26.094074° E﻿ / ﻿44.444818; 26.094074﻿ / 44.444818; 26.094074	1900		
B-II-m- B-18147	Casă	municipal Bucureşti		Str. Biserica Amzei 10 sector 1	44.444503° N 26.093151° E﻿ / ﻿44.444503; 26.093151﻿ / 44.444503; 26.093151			
B-II-m- B-18148	Biserica Amzei	municipal Bucureşti		Str. Biserica Amzei 12 sector 1	44.444525° N 26.093583° E﻿ / ﻿44.444525; 26.093583﻿ / 44.444525; 26.093583	1898-1901		

Each monument needs a **unique identifier**

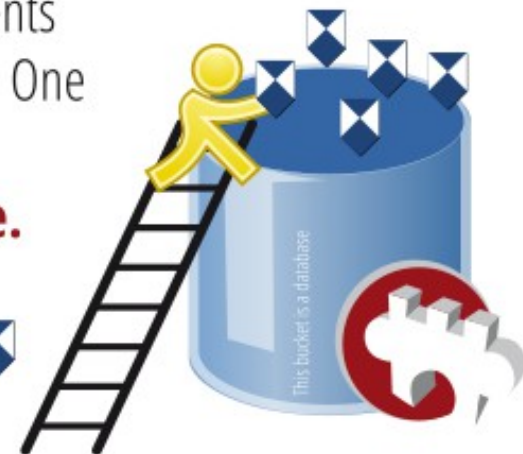
The Wikipedia lists are built with **template** structures.


```

{{NRHP row
|pos=
|refnum=
|type=
|article=
|name=
|address=
|city=
|county=
|date=
}}
{{Tabelrij rijksmonument
|objrijksnr=
|woonplaats=
|adres=
|objectnaam=
|type_obj = G
|architect=
|lat=
|lon=
|image= naam.jpg
}}
{{KRR rida
|number=
|nimi=
|liik=
|aadress=
|omavalitsus=
|NS=
|EW=
|pilt=
|commons=
}}

```

This allows easy Wiki-editing, and we can import them into our laaaarge monuments database with all monuments available. One set of lists (e.g. one country) is configured by a tech-savvy person **once**.





UploadWizard

Upload Wizard

Thanks for using our new upload tool! [Leave feedback](#) · [Help with translations](#) · [Back to the old form](#)



Wiki Loves Monuments 2011 is closed.
You may still share your images, but they will not be part of the competition.



Learn


Upload

Release rights

Describe


Use

Select a media file to donate



Filled out UploadWizard

Iron fence consisting of bended bars, with an entrance to the site through a simple double gate	 Boundary	1885		Parkweg bij 18A	52°24'00"N 4°36'46"E RM op kaart	511117	
Villa De Berg	 House	1896		Rijperweg 15	52°24'05"N 4°36'51"E RM op kaart	511119	
Carriage house, part of the complex "De Berg", which was later used as a barn	 Castle parts	1896		Rijperweg bij 15	52°24'05"N 4°36'51"E RM op kaart	511120	



How do all these images

find their lists



Contest participants provide the identifier when uploading.



Special page

Upload Wizard

Thanks for using our new upload tool. [Help](#)


[Learn](#)

[Upload](#)

Monument ID

W7896-7





enter erfgoedbot!



erfgoed is Dutch for "heritage", and a **bot** is a little program that automates dumb or boring work for us.

erfgoedbot runs at night and harvests the lists at Wikipedia and all the uploaded images with identifiers and updates the laarge database with this information.

Based on this, erfgoedbot puts them in the correct categories at Wikimedia Commons.

Finally, it provides Wikipedia with information on which momument images are unused so the lists can be completed. And all that while we are sleeping...





See [[User:ErfgoedBot]] on your Wikipedia for a localised infographic

Monuments database

- 41 sources
- 17 different languages
- 779.231 items
- 543.549 with coordinates (70%)
- 178.943 with a photo (23%)

Full statistics at
https://commons.wikimedia.org/wiki/Commons:Monuments_database/Statistics



The database connects the **images** on Commons with the **monuments lists** in Wikipedia via the monuments **ID**




	Adresse	Coordonnées	Notice	Protection	Date	Illustration
45 rue des Fougères 71 rue de la Mare place Henri-Kowalski		48° 52' 22" Nord 2° 24' 21" Est	PA00000776	Inscrit	1984	
Cimetière du Père-Lachaise			PA00000770	Classé	1923	
Charostrie	108 rue de Ragnolet	48° 51' 39" Nord 2° 24' 12" Est	PA00000776	Inscrit	1984	
Cimetière de Charonne	Boulevard de Charonne	48° 51' 39" Nord 2° 24' 13" Est	PA00000781	Inscrit	1984	

But that's not all ... we can build a lot of fancy tools!

Search Monuments

Format:

Staat:

Name:

Kenning:

Anschrift:

Gemeinde:

Search monuments by country, keyword, municipality and more

Statistics

Staat:

Items:


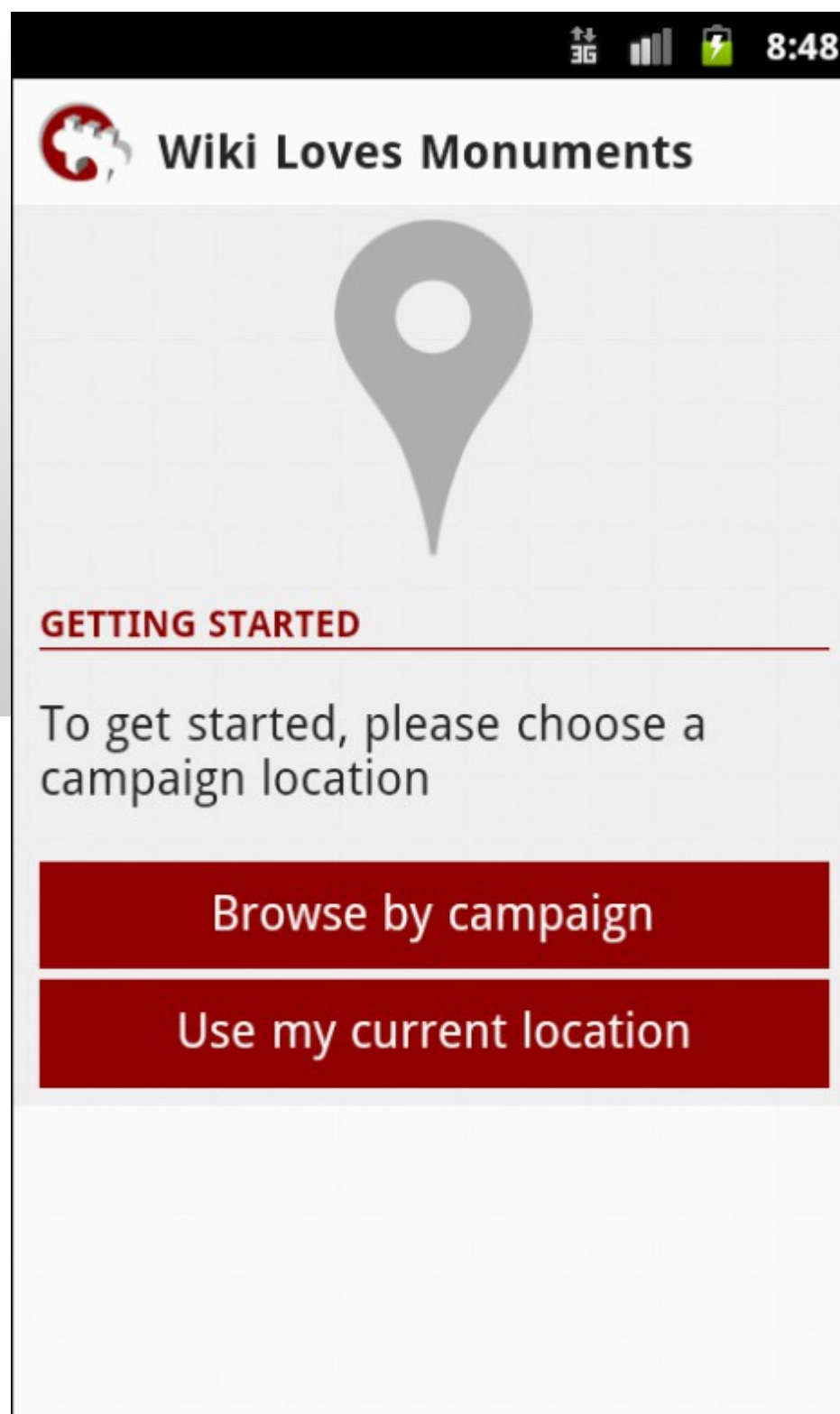

Show helpful statistics for the photo contest




Show monuments on a map




... or walk outside and find monuments with your smartphone







ANY QUESTIONS?

Please do ask them!
Example questions are available in the [FAQ](#).





THANK YOU!



© 2012 Wiki Loves Monuments
Team

