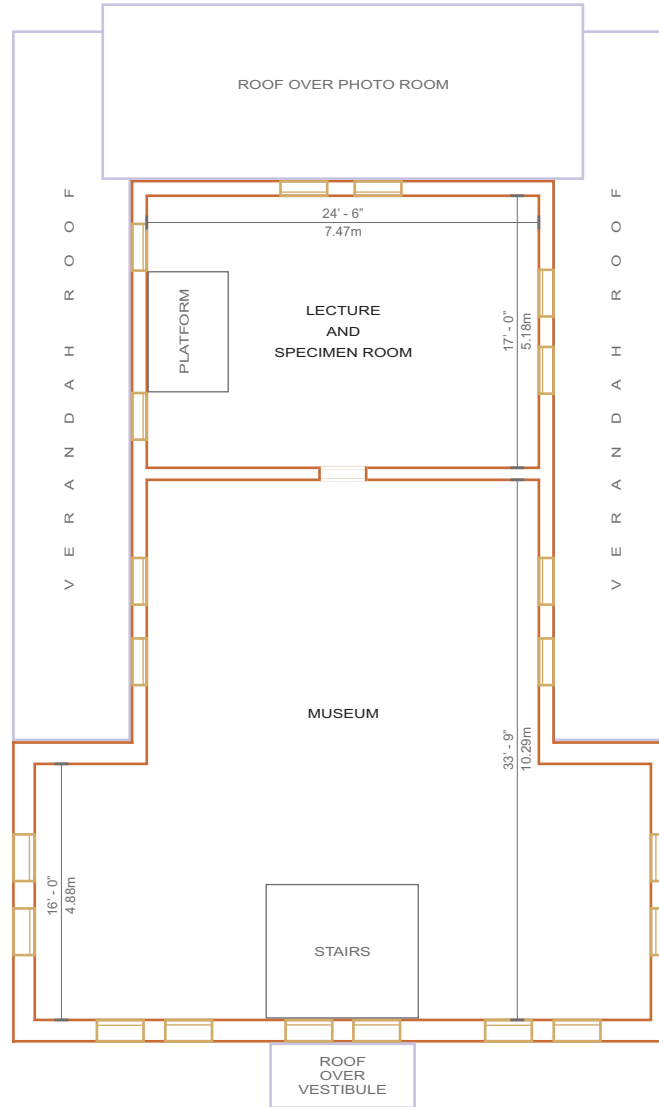
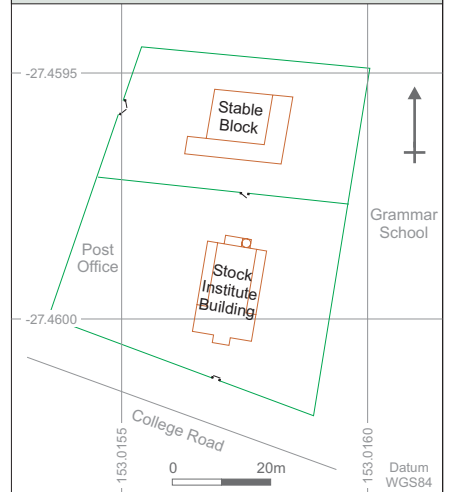
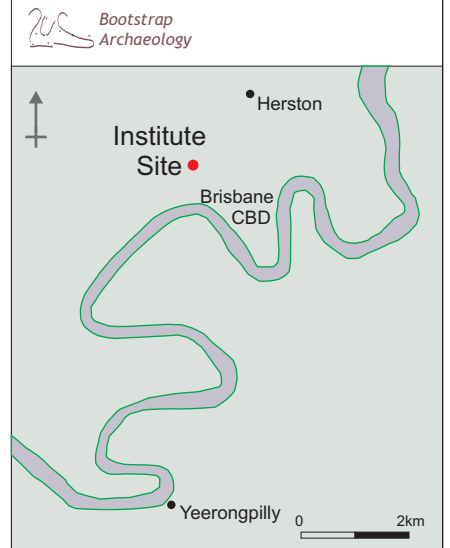


Ground Plan



First Floor Plan



Plan details based on Queensland State Archives Series ID 1162, Architectural Drawings of Public Buildings:
 - Item ID 583089, Architectural plans - Stock Institute, Brisbane, Block Plan (Drawing 3)
 - Item ID 583090, Architectural plans - Stock Institute, Brisbane, Elevations (Drawing No. 1)
 Georeferencing based on data provided by the State of Queensland (Department of Environment and Resource Management) 2012, using Quantum GIS (QGIS) version 1.7.4.
 © Bootstrap Archaeology.

Identifier	Queensland Stock Institute Normanby, Brisbane		
Location	College Road, Spring Hill, Brisbane Queensland, Australia		
Item Date	Floor Plans (Detail from Drawing No. 1) 1898		
Contractor	William Herd		
Redrawn	Date	By	Rev. Scale
	2012	MP	1.0 1:144 @ A4