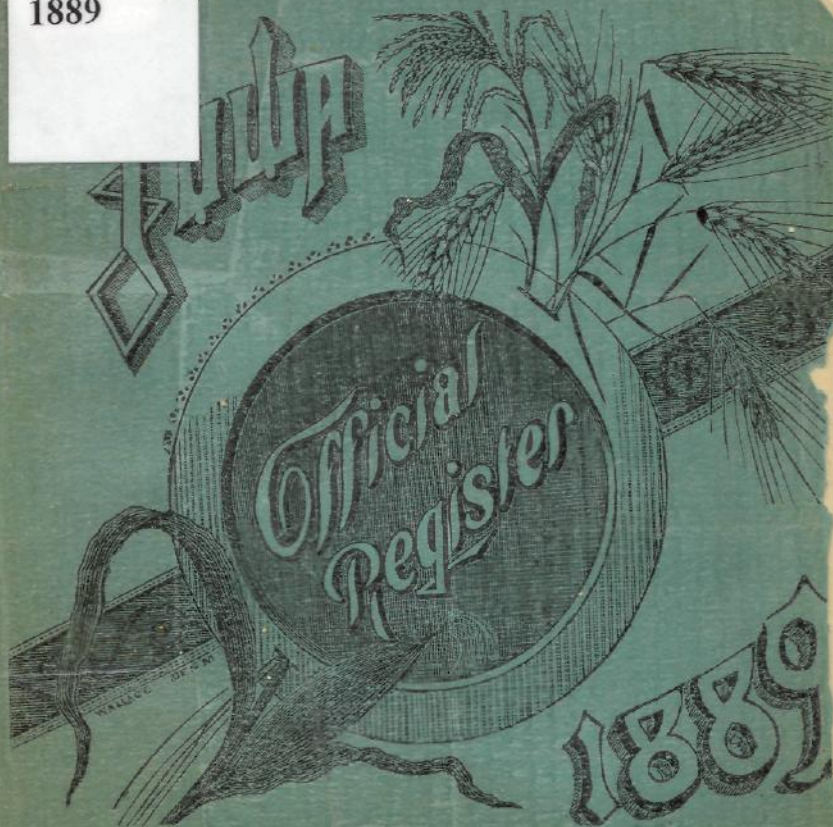



JK
6331
.160
1889



COMPILED BY
FRANK D. JACKSON,
SECRETARY OF STATE.


JK
6331
.I60
1889



43
45

COMPILED BY
FRANK D. JACKSON,
SECRETARY OF STATE.

JK
6331
.I60
1889



43
45

COMPILED BY
FRANK D. JACKSON,
SECRETARY OF STATE.

DATE

12-30-79

6 Dec '85

STATE LIBRARY OF IOWA



3 1723 02033 0395



JOHN CHAMBERS,

SECOND GOVERNOR OF IOWA TERRITORY, 1841-45

OFFICIAL REGISTER.

EXECUTIVE, JUDICIAL AND COUNTY OFFICERS

OF THE

STATE OF IOWA,

ALSO

TRUSTEES OF STATE INSTITUTIONS, Etc.

JANUARY 1, 1889.

COMPILED BY
FRANK D. JACKSON,
SECRETARY OF STATE.

17
S446
5:164
1889

CEDAR RAPIDS, IOWA:
DAILY REPUBLICAN PRINTING AND BINDING HOUSE.
1889.

EXECUTIVE.

Governor—

WILLIAM LARRABEE, Fayette Co. Term expires 1889.

FRED. W. HOSSFELD, Pri. Sec'y to Governor, Fayette Co.

Lieutenant Governor—

JOHN A. T. HULL, Polk Co. Term expires 1889.

Secretary of State—

FRANK D. JACKSON, Butler Co. Term expires 1890.

C. S. BYRKIT, Deputy, Appanoose Co.

Auditor of State—

JAMES A. LYONS, Guthrie Co. Term expires 1890.

D. F. MCCARTHY, Deputy, Mitchell Co.

Treasurer of State -

VOLTAIRE P. TWOMBLY, Van Buren Co. Term expires 1890.

JOHN WHITTEN, Deputy, Van Buren Co.

Superintendent of Public Instruction—

HENRY SABIN, Clinton Co. Term expires 1889.

IRA C. KLING, Deputy, Cerro Gordo Co.

Adjutant General—

*WILLIAM L. ALEXANDER, Lucas Co. Term expires 1890.

Commissioner of Labor Statistics—

*E. R. HUTCHINS, Polk Co. Term expires 1890.

State Librarian—

*MRS. MARY H. MILLER, Polk Co. Term expires 1890.

Inspector of Luminating Oils—

*CHARLES BEARDSLEY, Burlington. Term expires 1890.

State Mine Inspectors—

1st Dist., *THOMAS BINKS, Ottumwa. Term expires 1890.

2d Dist., *JAMES GILDROY, What Cheer. Term expires 1890.

3d Dist., *JAS. E. STOUT, Des Moines. Term expires 1890.

*Appointed by the Governor.

State Printer—

†GEORGE E. ROBERTS, Webster Co. (office Des Moines).
Term expires 1889.

†GEORGE H. RAGSDALE, Plymouth Co. (office Des Moines.)
Term 1889 to 1891.

State Binder—

†L. S. MERCHANT, Linn Co. (office Des Moines). Term ex. 1889.

†OTTO NELSON, Polk Co. (office Des Moines). Term 1889-91.

Railroad Commissioners—

SPENCER SMITH, Pottawattamie Co.

FRANK T. CAMPBELL, Jasper Co.

PETER A. DEY, Johnson Co.

W. W. AINSWORTH, Polk Co., Secretary of the Board.

Superintendent of Weights and Measures—

*PROF. L. G. WELD, P. O., Iowa City.

Director of Weather Service—

PROF. GUSTAVUS HINRICHS, P. O., Iowa City.

Dairy Commissioner—

*HENRY D. SHERMAN, Jones Co. Term expires 1890.

Fish Commissioner—

*EDWARD D. CARLTON, P. O., Spirit Lake. Term ex. 1890.

State Veterinary Surgeon—

*M. STALKER, P. O., Ames. Term expires 1890.

Custodian of Public Property—

*ED. WRIGHT, Polk Co. Term expires 1890.

*Appointed by the Governor.

†Elected by Legislature.

Where not otherwise stated the post-office address of State officers is Des Moines, Iowa.

FEDERAL OFFICERS.

U. S. Circuit and District Courts.

EIGHTH JUDICIAL DISTRICT.—Composed of the District of Minnesota, Northern and Southern Districts of Iowa, Eastern and western Districts of Missouri, Eastern and Western Districts of Arkansas, District of Nebraska, District of Colorado, and District of Kansas.

HON. SAMUEL F. MILLER, Associate Justice U. S. Supreme Court, Washington, D. C.

HON. DAVID BREWER, U. S. Circuit Judge, Leavenworth, Kas., Southern District of Iowa.

DISTRICT JUDGE—**JAMES M. LOVE**, Keokuk.

DISTRICT ATTORNEY—**DANIEL O. FINCH**, Des Moines.

MARSHALL—**EDWARD CAMPBELL, JR.**, Fairfield.

CLERK CIRCUIT COURT—**EDWARD R. MASON**, Des Moines.

CLERK DISTRICT COURT—**HENRY K. LOVE**, Des Moines.

U. S. COMMISSIONERS—**Chas. D. Fullen**, Fairfield; **John D. Jordan**, Des Moines; **Erie J. Leech**, Keokuk; **E. R. Mason**, Des Moines; **Wm. J. Roberts**, Keokuk; **Wm. K. White**, Davenport; **John S. Woolson**, Mt. Pleasant; **G. F. Wright**, Council Bluffs; **Geo. W. Ball**, Iowa City; **T. H. Alexander**, Red Oak; **F. M. Hunter**, Council Bluffs; **H. B. Hendershott**, Ottumwa.

Northern District of Iowa.

DISTRICT JUDGE—**OLIVER P. SHIRAS**, Dubuque.

DISTRICT ATTORNEY—**TIMOTHY P. MURPHEY**, Sioux City.

MARSHALL—**W. S. DESMOND**, Dubuque.

CLERK CIRCUIT AND DISTRICT COURTS—**ALONZO J. VAN DURYEE**, Dubuque.

U. S. COMMISSIONERS—Thos. G. Henderson, Sioux City; Alfred Hobbs, Dubuque; W. H. Johnson, Fort Dodge; A. J. Leffingwell, Lyons; E. E. Lewis, Sioux City; Wm. H. McClure, Cedar Falls; Bushrod W. Poor, Dubuque; R. F. B. Portman, Decorah; J. A. Rogers, Clarion; I. N. Whittam, Cedar Rapids.

MASTERS IN CHANCERY—Lewis W. Ross, Iowa City; P. T. Lomax, Keokuk.

U. S. Pension Agent.

Hon. C. S. Lake, Des Moines, Iowa.

U. S. Internal Revenue Collectors.

Third District.—Byron Webster, Dubuque.

J. J. Murray, Chief Deputy and Cashier, Dubuque.

H. A. Schunk, Office Deputy, Dubuque.

L. F. Nelson, Division Deputy, Decorah.

T. O. Walker, Division Deputy, Marshalltown.

William Thompson, Division Deputy, Humboldt.

R. G. Grady, Division Deputy, Sioux City.

John Bluit, Stamp Deputy, Sioux City.

Fourth District.—August H. Kuhlemeier, Burlington.

Edward S. Phelps, Deputy, Burlington.

Thomas Hooker, Deputy, Des Moines.

John J. Norton, Deputy, Burlington.

W. H. Stackhouse, Deputy, Davenport.

A. J. Hershire, Deputy, Iowa City.

John Watts, Deputy, Des Moines.

J. C. Lange, Deputy, Council Bluffs.

Thomas H. Lee, Deputy, Red Oak.

M. A. Thompson, Deputy, Davenport.

E. Jaeger, Jr., Deputy, Keokuk.

N. M. Ives, Deputy, Ottumwa.

U. S. Land Office.

R. L. Tidrick, Register, U. S. Land Office, Des Moines.

M. D. McHenry, Receiver, U. S. Land Office, Des Moines.

U. S. Senators.

Hon. William B. Allison, Dubuque. Term expires 1891.

Hon. James F. Wilson, Fairfield. Term expires 1889. (Re-elected by 22d General Assembly term of six years.)

Representatives in Congress.

First District—Hon. John H. Gear..... Burlington.

Second District—Hon. Walter I. Hayes..... Clinton.

Third District—Hon. David B. Henderson..... Dubuque.

Fourth District—Hon. J. H. Sweney..... Osage.

Fifth District—Hon. Daniel Kerr..... Grundy Center.

Sixth District—Hon. John F. Lacey..... Oskaloosa.

Seventh District—Hon. Edwin H. Conger..... Des Moines.

Eighth District—Hon. James P. Flick..... Bedford.

Ninth District—Hon. Joseph R. Reed..... Council Bluffs.

Tenth District—Hon. J. P. Dolliver..... Fort Dodge.

Eleventh District—Hon. Isaac S. Struble..... Le Mars.

(Terms of all Representatives in Congress expire March 4, 1891.

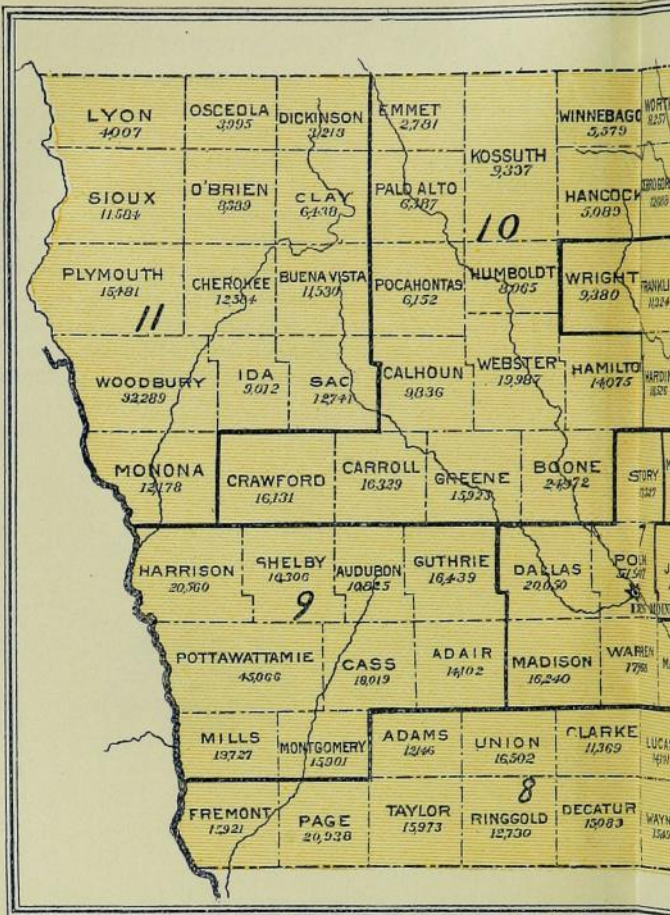
The 47th Congress (1882) provided that after March 4, 1883, the House of Representatives be composed of 325 members, apportioned among the several States under the 10th general census (1880). This gave the State of Iowa eleven Representatives.

Under the State census of 1885, the basis of representation would be one for every 159,452 inhabitants.

*Population of Congressional Districts.**CENSUS OF 1885.*

First District.....	Seven counties.....	149,214
Second District.....	Six counties.....	169,012
Third District.....	Nine counties.....	172,621
Fourth District.....	Ten counties.....	162,626
Fifth District.....	Seven counties.....	161,570
Sixth District.....	Seven counties.....	147,209
Seventh District.....	Six counties.....	147,011
Eighth District.....	Eleven counties.....	166,888
Ninth District.....	Nine counties.....	171,745
Tenth District.....	Fourteen counties.....	160,643
Eleventh District.....	Thirteen counties.....	143,441





CONGRESSIONAL
MAP

OF THE STATE OF

IOWA

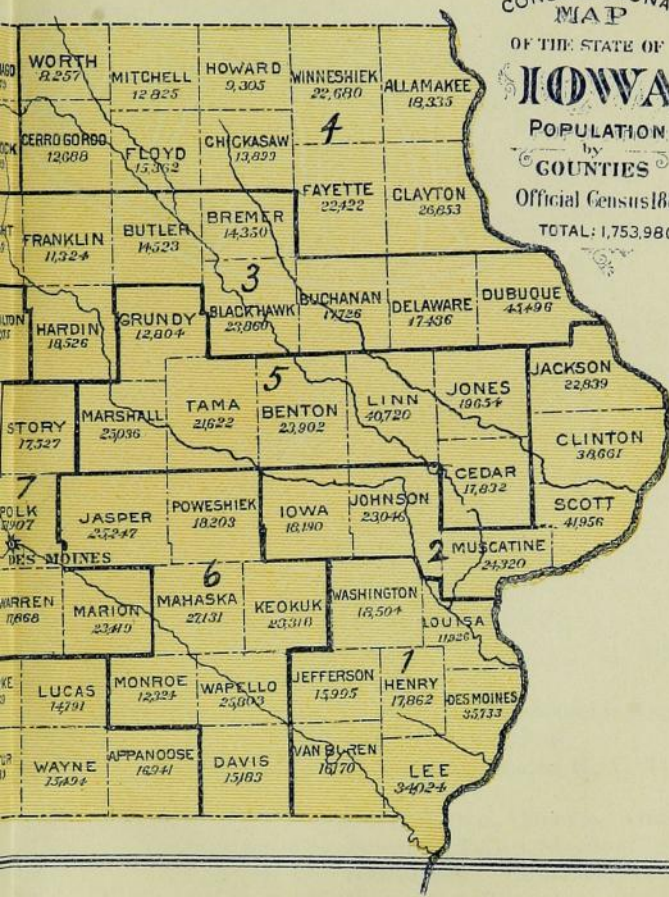
POPULATION

by

COUNTIES

Official Census 1885.

TOTAL: 1,753,980.



JUDICIAL.

Supreme Court.

TERM EXPIRES.

*JOSEPH R. REED, Chief Justice, Council Bluffs	1889
JAMES H. ROTHROCK, Judge, Cedar Rapids	1890
JOSEPH M. BECK, Judge, Ft. Madison	1891
GIFFORD S. ROBINSON, Judge, Storm Lake	1893
CHARLES T. GRANGER, Judge, Waukon	1894
JOHN Y. STONE, Attorney General, Glenwood	1890
GILBERT B. PRAY, Clerk Supreme Court, Hamilton Co. (P. O. Des Moines)	1890
CHRISTOPHER T. JONES, Deputy, Washington Co.	
EZRA C. EBERSOLE, Reporter Supreme Court (P. O., Toledo, Tama Co.)	1890

Judges of the Courts.

(From which Appeals may be taken to the Supreme Court.)

DISTRICT COURT.

- First District*—J. M. CASEY, Ft. Madison; C. H. PHELPS, Burlington.
- Second District*—H. C. TRAVERSE, BLOOMFIELD; DELL STUART, Chariton; CHAS. D. LEGGETT, Fairfield.
- Third District*—JOHN W. HARVEY, Leon; R. C. HENRY, Mt. Ayr.
- Fourth District*—CHARLES H. LEWIS, Cherokee; GEO. W. WAKEFIELD, Sioux City; SCOTT M. LADD, Sheldon.
- Fifth District*—J. H. HENDERSON, Indianola; O. B. AYERS, Knoxville; A. W. WILKINSON, Winterset.

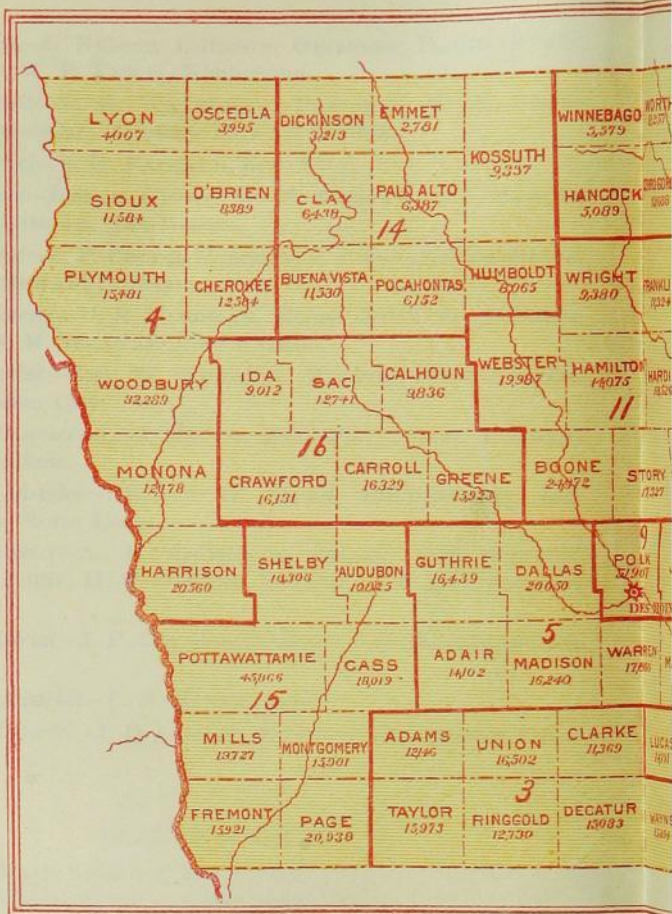
*Elected Representative from 9th Congressional Dist. to 11st Congress.

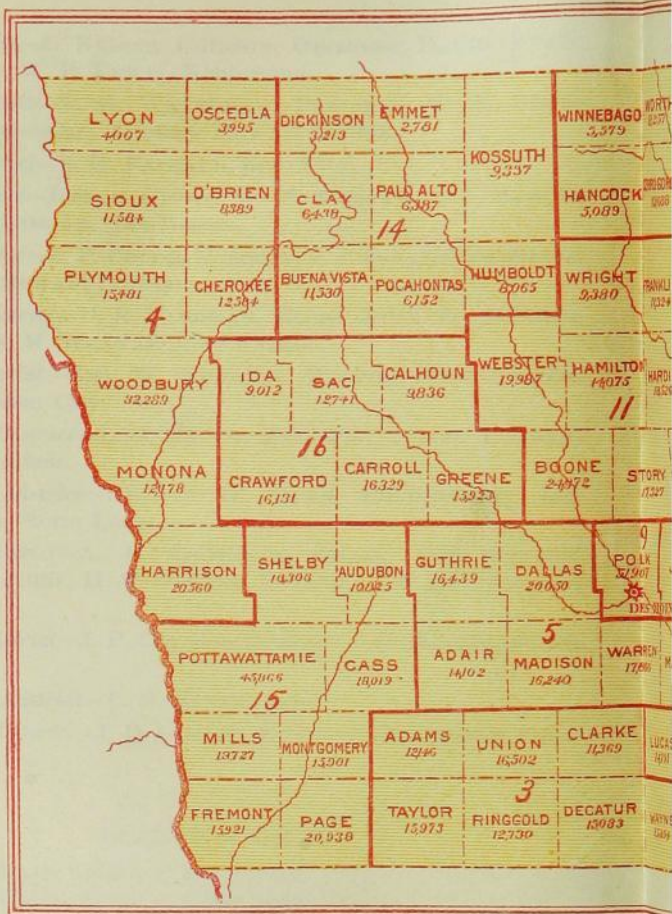
- Sixth District*—J. KELLEY JOHNSON, Oskaloosa; DAVID RYAN, Newton; W. R. LEWIS, Montezuma.
- Seventh District*—C. M. WATERMAN, Davenport; W. F. BRANNAN, Muscatine; ANDREW HOWAT, Clinton.
- Eighth District*—S. H. FAIRALL, Iowa City.
- Ninth District*—JOSIAH GIVEN, W. F. CONRAD, and MARCUS KAVANAGH, JR., Des Moines.
- Tenth District*—C. F. COUCH, Waterloo; J. J. NEY, Independence; D. J. LINEHAN, Dubuque.
- Eleventh District*—D. R. HINDMAN, Boone; JOHN L. STEVENS, Ames; S. M. WEAVER, Iowa Falls.
- Twelfth District*—GEO. W. RUDDICK, Waverly; JOHN C. SHEERWIN, Mason City.
- Thirteenth District*—L. O. HATCH, McGregor; *CHAS. T. GRANGER, Waukon.
- Fourteenth District*—GEORGE H. CARR, Emmetsburg; LOT THOMAS, Storm Lake.
- Fifteenth District*—A. B. THORNELL, Sidney; GEO CARSON, Council Bluffs; H. E. DEEMER, Red Oak; C. F. LOOFBOUROW, Atlantic.
- Sixteenth District*—J. P. CONNER, Denison; J. H. MACOMBER, Ida Grove.
- Seventeenth District*—L. G. KINNE, Toledo.
- Eighteenth District*—J. D. GIFFEN, Marion; J. H. PRESTON, Cedar Rapids.

SUPERIOR COURT.

- Cedar Rapids*—JOHN T. STONEMAN.
Council Bluffs—E. E. AYLESWORTH.
Creston—GEO. P. WILSON.
Keokuk—HENRY BANK, JR.

*Elected Judge Supreme Court.





JUDICIAL DISTRICT
MAP

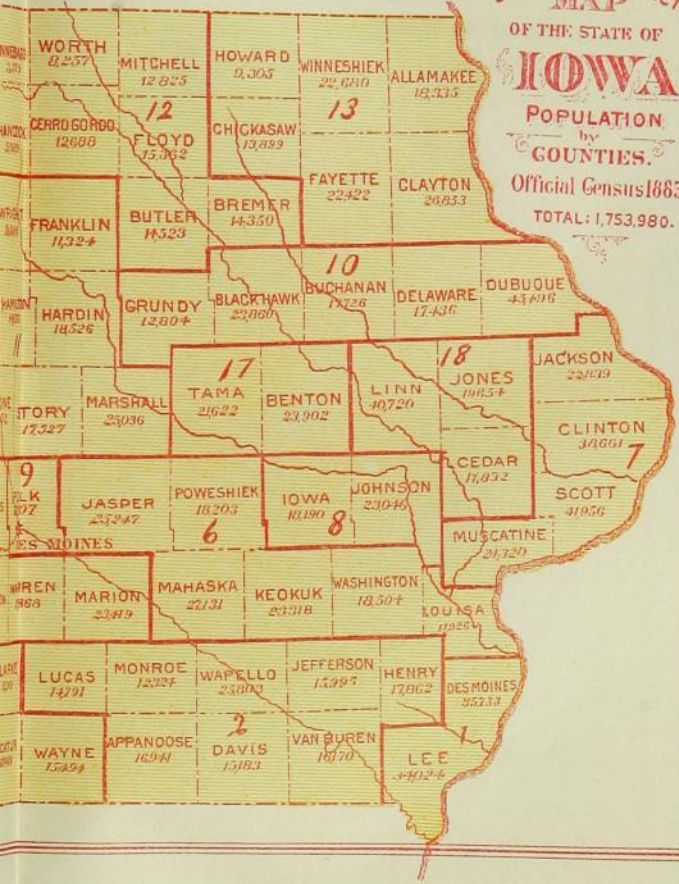
OF THE STATE OF

IOWA

POPULATION
by
COUNTIES.

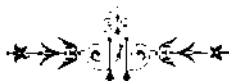
Official Census 1865.

TOTAL: 1,753,980.



*Population of Judicial Districts.**(CENSUS OF 1885.)*

First District.....	69,757.....	Two judges.
Second District.....	134,277.....	Three judges.
Third District.....	99,297.....	Two judges.
Fourth District.....	121,067.....	Three judges.
Fifth District.....	106,118.....	Three judges.
Sixth District.....	124,329.....	Three judges.
Seventh District.....	127,776.....	Three judges.
Eighth District.....	41,236.....	One judge.
Ninth District.....	51,907.....	Three judges.
Tenth District.....	117,322.....	Three judges.
Eleventh District.....	140,827.....	Three judges.
Twelfth District.....	88,673.....	Two judges.
Thirteenth District.....	113,494.....	Two judges.
Fourteenth District.....	53,903.....	Two judges.
Fifteenth District.....	157,503.....	Four judges.
Sixteenth District.....	79,972.....	Two judges.
Seventeenth District.....	45,524.....	One judge.
Eighteenth District.....	78,206.....	Two judges.





OFFICERS



— OF —

STATE INSTITUTIONS.



EXPENSES, ETC.



Officers of State Institutions.

AGRICULTURAL COLLEGE—AMES, STORY COUNTY.

President—W. I. CHAMBERLAIN, AMES.

Secretary—E. W. STANTON, AMES.

Treasurer—HERMAN KNAPP, AMES.

Financial Agent—D. S. SIGLER, CORNING.

Steward—J. R. LINCOLN, AMES.


Trustees 1st	Dist.—J. W. Garner, Columbus City	1892
2d	Dist.—C. M. Dunbar, Maquoketa	1892
3d	Dist.—G. W. Dunham, Manchester	1890
4th	Dist.—S. P. Yeomans, Charles City	1892
5th	Dist.—Joseph Dysart, Dysart	1894
6th	Dist.—John Morrison, Sigourney	1890
7th	Dist.—J. S. Clarkson, Des Moines	1894
8th	Dist.—Geo. Van Houten, Lenox	1892
9th	Dist.—Platt Wicks, Harlan	1890
10th	Dist.—Eugene Secor, Forest City	1894
11th	Dist.—C. D. Boardman, Odebolt	1894

By an act of the Seventh General Assembly, approved March 31, 1858, the Iowa Agricultural College and Farm was established and a Board of Trustees appointed, who, in July, 1859, located the college near Ames, Story county.

The college farm consists of about 860 acres, including nearly 70 acres which are set apart for college grounds.

Tuition is free to pupils resident of the state six months previous to admission, and over sixteen years of age; each county is entitled to tuition for three pupils.

The Twentieth General Assembly (1884) changed the manner of selecting trustees by which one from each Congressional District, are elected by the General Assembly, in joint convention, for six years, one-third being chosen at every regular session.



MAIN BUILDING,
IOWA AGRICULTURAL COLLEGE.

By same General Assembly (chap 193) the trustees are intrusted with the management and investment of the endowment fund derived from sale of lands (some 204,309 acres) granted to the state by act of congress approved July 2, 1862, and for the purpose of carrying the provisions into effect the appointment of a financial agent was authorized. In addition to above the state has come into possession for the use of the agricultural college by donation 1,577 acres; by purchase 15,023 acres, and by five section grant in Jasper county 3,200 acres.

A broad, liberal and practical course of study is taught at this institution embracing the leading branches relating to agriculture and mechanic arts, including military tactics.

EXPENDITURES PRIOR TO JUNE 30, 1887.

Improvements and repairs	\$410,292.25
Financial agent's salary and expenses.....	6,637.38
Trustees' mileage and per diem	31,614.02
Miscellaneous (1861)	5,555.10
For year ending June 30, 1888—	
Improvements and repairs	4,500.00
Financial agent's salary and expenses.....	2,504.65
Trustees' mileage and per diem	1,123.00
Total expenses all purposes.....	\$462,226.40
Appropriation by Twenty-second general assembly.....	\$7,000.00

AGRICULTURAL SOCIETY.

President—HIRAM C. WHEELER, Odebolt, Sac Co.
Vice-President—JOHN HAYES, Red Oak, Montgomery Co.
Secretary—JOHN R. SHAFFER, Des Moines, Polk Co.
Treasurer—C. B. WORTHINGTON, Des Moines, Polk Co.

DIRECTORS.

TERMS EXPIRE JANUARY, 1889.

JOHN A. EVANS West Liberty, Muscatine Co.
 J. D. BROWN Leon, Decatur Co.

H. B. GriffinMaquoketa, Jackson Co.
 R. C. Webb.....Des Moines, Polk Co.
 H. I. Smith.....Mason City, Cerro Gordo Co.

TERMS EXPIRE JANUARY, 1890.

P. G. Ballingall....Ottumwa, Wapello Co.
 J. W. McMullin...Oskaloosa, Mahaska Co.
 L. C. Baldwin.....Council Bluffs, Pottawattamie Co.
 F. N. Chase.....Cedar Falls, Black Hawk Co.
 C. C. Carpenter....Fort Dodge, Webster Co.

In the year 1854 the Iowa State Agricultural Society was organized, and in October of that year, held its first fair at Fairfield, and has not failed to hold its annual exhibitions since its organization.

For many years the annual fairs were held in different locations where most local aid or advantages was assured the society, but for the past few years the society has continued to hold its fair at Des Moines, and in 1885, that city having subscribed a local subsidy of \$50,000, as additional to a similar amount appropriated by the Twentieth General Assembly in aid of the Society, the fair was permanently located at the Capitol city, and large and commodious grounds purchased on which to found a permanent home for the annual exhibitions. The society pays in premiums to exhibitors at its fairs the sum of \$20,000 annually.

The Society holds its annual meetings in January, the meeting being composed of delegates from each local society in the state. At these meetings the officers are elected to serve for one year, and five directors to serve for two years.

The Society, in compliance with law, publishes a report of its doings annually.

There are one hundred local societies in the state which receive an annuity from the state amounting to \$19,000.

Appropriation by Twenty-Second General Assembly \$9,500.

BOARD OF DENTAL EXAMINERS.

<i>President</i> —Joseph Hardman, Muscatine.....	1892
<i>Secretary</i> —Samuel A. Garber, Tipton.....	1890
J. T. Abbott, Manchester.....	1889
E. D. Brower, Le Mars.....	1891
E. E. Hughes, Des Moines.....	1893

The Board of Dental Examiners originated with the Nineteenth General Assembly. The act for its establishment provides for the appointment by the governor of a board consisting of five practical dentists, each of five years standing in the state. Their appointment shall be for a term of five years' service. They shall hold their meetings at least once a year, or oftener if deemed necessary.

Dentists doing business in the state must register with this Board, and persons commencing the practice of dentistry who have not a diploma from some reputable dental college, must be examined and receive license from the board. There are five hundred and twenty thus registered.

The act provides for an annual report to the Governor of the doings of the Board.

BOARD OF HEALTH.

P. W. Lewellen, M. D., <i>President</i> , Clarinda.....	1892
W. H. Dickinson, M. D., Des Moines.....	1889
S. B. Olney, M. D. Fort Dodge.....	1890
Jay D. Miller, M. D. Ida Grove.....	1891
Henry H. Clark, M. D., McGregor.....	1893
E. M. Reynolds, M. D., Centerville.....	1894
John C. Shrader, M. D., Iowa City.....	1895
J. L. Loring, C. E., Dallas Center.....	1894

John Y. Stone, Attorney General, *Ex-Officio*.

M. Stalker, State Veterinary Surgeon, *Ex-Officio*.

J. F. Kennedy, M. D., Des Moines, *Secretary*.

L. F. Andrews, Des Moines, *Assistant Secretary*.

By an act of the Eighteenth General Assembly (1880) \$5,000 per annum, or so much thereof as necessary, was appropriated, with which to establish and maintain a State Board of Health; the object, duties, etc., being definitely set forth by the provisions of the act. In May of that year the Board, consisting of seven physicians, a civil engineer and the Attorney-General, was organized and entered upon its work.

The meetings of the Board occur in May and November of each year, at the office of the Secretary.

The Board issues a biennial report of its doings, together with such information as has been obtained relative to the diseases peculiar to the people, as well as the live stock in general, of the State.

The members of the Board are appointed by the Governor, with the approval of the Executive Council, one each year, and hold their office for a term of seven years.

The secretary and assistant are elected by the Board.

Chapter 104, laws of 1886, requires all persons practicing medicine or surgery in the State of Iowa, to procure a certificate from the *State Board of Examiners*. Three kinds of certificates are issued: A, to those holding diplomas from medical colleges in good standing; B, to those who have practiced medicine in the State for five years prior to the passage of the act, three of which must have been in one locality, and C, to those who have passed a satisfactory examination before the Board.

The members of the State Board of medical examiners consists of the physicians and secretary of the State Board of Health.

COLLEGE FOR THE BLIND—VINTON.

Principal—Thomas F. McCune.

<i>Trustees</i> —C. O. Harrington, Vinton, <i>President</i>	1892
G. M. Miller, Hazelton.....	1892
John Killen, Monona.....	1892
S. W. Soesbe, Greene.....	1890
Jacob Springer, Watkins.....	1890
W. F. Noftger, Pella.....	1890

The College for the Blind is one of the oldest among the State institutions, having been originally located at Iowa City, then capital of the State, in April, 1853, where it remained until July, 1862, at which time it was removed to its present location at Vinton, Benton county.

During the term of its existence it has received over five hundred pupils.

Ten thousand dollars per annum are appropriated as salaries of the officers and employes, besides forty dollars per quarter for each pupil, to meet general expenses.

The trustees are elected by the General Assembly for four years, three at each regular session.

The library consists of about 2,500 volumes, about one-half of which are of the embossed or raised letter pattern.

The building is very commodious and well adapted for the purpose; in construction it is about three hundred feet in length by sixty in width, and four stories high.

A competent oculist is employed.

EXPENDITURES PRIOR TO JUNE 30, 1887.

For support and current expenses.....	\$592,556.04
For improvements and repairs.....	273,636.44
Clothing.....	1,498.82
For year ending June 30, 1888—	
For support and current expenses.....	24,039.67
For improvements and repairs.....	3,550.00
Clothing.....	716.31
Total expenses all purposes.....	\$895,997.28
Appropriation by Twenty-second General Assembly...	17,034.80

COMMISSIONERS OF PHARMACY.

<i>President</i> —John H. Pickett, Ames.....	1889
<i>Secretary</i> —C. A. Weaver, Des Moines.....	1890
H. K. Snider, Grinnell.....	1891
Chapter 75, laws of the Eighteenth General Assembly, pro-	

vides for the better regulation of the practice of pharmacy and sale of medicines and poisons. One of the provisions of said act was for the appointment by the Governor, with the advice of the Executive Council, of three persons from among the most competent pharmacists in the State, who shall be known and styled Commissioners of Pharmacy.

Members of the Board are appointed for a term of three years, one member each year. Every person who shall desire to conduct the business of selling at retail, compounding or dispensing drugs, etc., for medical use, must first be examined by said Board and their names registered in a book kept by the Board for that purpose, showing also his residence, together with the date of issuing certificate.

Graduates in pharmacy from an incorporated college or school of pharmacy that requires a practical experience of not less than four years before granting a diploma, may be registered without examination, upon payment of two dollars.

Fee for examination and certificate, \$5.

EDUCATIONAL BOARD OF EXAMINERS.

President—Hon. Henry Sabin, State Superintendent Public Instruction. *Ex-officio*.

F. B. Cooper, Le Mars, Term ex. 1890.

Miss Lucy Curtiss, State Center. Term ex. 1892.

H. H. Seerley, Principal State Normal School, *ex-officio*.

C. A. Schaeffer, President State University, *ex-officio*.

The Nineteenth General Assembly passed an act to create a State Educational Board of examiners and to encourage training in the science and art of teaching. The Board shall consist of the Superintendent of Public Instruction, the President of the State University, the Principal of the State Normal School, and two persons appointed by the Executive Council (one of whom shall be a woman) for terms of four years, and are not eligible for reappointment.

The Board shall hold annually at least two public examinations of teachers; they must keep a full record of their proceedings and a complete register of all persons to whom certificates and diplomas are issued. Persons holding a certificate from the Board are authorized to teach in any public school of the State for a term of five years.

Fee for State certificate \$3, and for State diploma \$5, the same when collected to be paid into the State treasury, if, however, an applicant shall fail in said examination, one-half the fee shall be returned.

HISTORICAL SOCIETY—Iowa City.

President—J. L. Pickard, Iowa City.

Secretary—M. W. Davis, Iowa City.

Treasurer—Lyman Parsons.

BOARD OF CURATORS.

(Appointed by the Governor, June, 1888, for two years.)

J. O. Crosby, Garnavillo.	A. H. Hamilton, Ottumwa.
Geo. D Perkins, Sioux City.	J. F. Duncombe, Fort Dodge.
J. P. Bushnell, Des Moines.	W. J. Knight, Dubuque
S. M. Clark, Keokuk.	Marion Murdock, Humboldt.

D. N. Richardson, Davenport.

(Elected by Society; term expires June, 1889.)

J. L. Packard, LL D., Iowa City.
 C. M. Hobby, M. D., Iowa City.
 E. F. Clapp, M. D, Iowa City.
 S. Calvin, A. M, Iowa City.
 Peter A. Dey, Esq., Iowa City.
 S. E. Paine, Esq., Iowa City.
 Geo. W. Ball, Esq., Iowa City.
 L. B. Patterson, Esq., Iowa City.
 T. H. McBride, Esq., Iowa City.

The Sixth General Assembly, by an act approved January 28, 1857, provided an appropriation of \$250 to be expended in col-

lecting, embodying, arranging and preserving in authentic form charts, books, pamphlets, maps, manuscripts, papers, etc., relative to the history of Iowa, to rescue from oblivion the memory of its pioneers, to obtain and preserve the stories of their exploits, perils and hardy adventures; to secure facts and statements relative to the history of our Indian tribes.

The Fourteenth General Assembly reorganized the Historical Society, raising the number of curators to eighteen, nine to be appointed by the Governor and the same number by the Society, to hold their office for a term of two years.

The Eighteenth General Assembly increased the annual appropriation to \$1,000.

Annual meetings of the Society are held the last week in June.

HORTICULTURAL SOCIETY.

President—C. G. Patten, Charles City.

Vice-President—Eugene Secor, Forest City.

Secretary—Geo Van Houten, Lenox.

Treasurer—Henry Strohm, Iowa City.

Librarian and Custodian—D B. Brackett, Denmark.

DIRECTORS.

First District—Jonathan Thatcher.....	Bonaparte.
Second District—F. H. Bruning.....	Kent.
Third District—A. F. Collman	Corning.
Fourth District—N. K. Fluke.....	Davenport.
Fifth District—H. W. Lathrop.....	Iowa City.
Sixth District—C. L. Watrous.....	Des Moines.
Seventh District—H. A. Johns.....	Sioux City.
Eighth District—R. P. Speer.....	Cedar Falls.
Ninth District—A. J. Haviland.....	Fort Dodge.
Tenth District—M. E. Hinckley.....	Marcus.
Eleventh District—C. F. Gardner.....	Osage.
Twelfth District—J. M. Elder.....	Concord.

The Society received its first annual appropriation of \$800 from the State in 1868, which annual amount has since been increased to \$1,000.

The object of the Society is the promotion and encouragement of horticulture and arboriculture in Iowa, by the collection and dissemination of practical information regarding the cultivation of such fruits, flowers and trees as are best adapted to the soil and climate of the State.

The Society publishes lists of fruits as well as trees for timber or ornament, best suited to growth in this State

In order to facilitate the work the State is divided into twelve districts, each having its own director, and holding its own meetings, and it is the duty of the directors to report to the Secretary of the Society.

The Society has now established twenty experimental stations in different parts of the State, for the purpose of testing trees, shrubs, plants and fruits, before recommending them for cultivation.

The annual meetings of the Society will hereafter be held at their rooms in the Capitol, on the third Tuesday in January of each year.

The Society publishes an annual report full of interesting and valuable papers.

HOSPITAL FOR INSANE—Mt. Pleasant.

Superintendent—H. A. GILMAN, Mt. Pleasant.

<i>Trustees</i> —C. H. Spahr, Mt. Pleasant	1890
Samuel Klein, Keokuk	1890
G. W. Cullison, Harlan	1890
D. A. Hurst, Oskaloosa	1892
John H. Kulp, Davenport	1892

The Fifth General Assembly by an act approved January 24, 1855, established the above named institution.

A committee was appointed to locate and erect suitable buildings. Accordingly work was commenced late in 1855, from plans

furnished by Dr. Bell, of Boston. The buildings designed to accommodate three hundred patients, are constructed of cut stone and consist of a center building four stories high, with wings extending from its east and west sides, each three stories in height, the whole covering an area of 50,000 superficial feet.

January 24, 1855, the Fifth General Assembly appropriated for the purchase of grounds, \$4,425, also \$40,000 for the buildings. The institution received small amounts from time to time from the Saline land fund.

The institution was formally opened March 6, 1861.

Expenditures prior to June 30, 1887:

Improvements and repairs.....	\$ 774,580.01
Support (county dues)	2,229,546.71
Trustees' expenses.....	19,511.95
For year ending June 30, 1888:	
Improvements and repairs.....	30,000.00
Support (county dues)	145,295.16
Trustees' expenses.....	862.30
	<hr/>
Total expenses all purposes.....	\$3,199,796.13
Appropriation 22d General Assembly.....	\$55,000.00

HOSPITAL FOR INSANE—Independence.

Superintendent—G. H. HILL, Independence.

<i>Trustees</i> —Lewis H. Smith, Algona, <i>President</i>	1890
Albert Reynolds, Clinton	1890
J. L. Whitely, Osage.....	1892
W. E. Roseman, Independence	1892
R. A. Dunkelburg, Denver.....	1892

The Twelfth General Assembly passed an act permanently establishing an additional institution for the care of the insane at Independence, Buchanan county, making for that purpose an appropriation with which to commence the work.

E. G. Morgan, Maturin L. Fisher and Albert Clark were appointed a commission to superintend the erection of suitable build-

ings. Upon the death of Mr. Clark, a year later, George W. Bemis was appointed to fill the vacancy.

The bill required a donation of 320 acres of land, which was soon provided and the buildings in process of erection under contract to David Armstrong, of Dubuque, according to the plans submitted by S. B. Shipman, of Wisconsin.

Expenditures prior to June 30, 1887:

Buildings and improvements	\$987,674.35
Support (county dues).....	1,105,768.01
Trustees' expenses	13,444 13
For year ending June 30, 1888:	
Building and repairs.....	21,485.75
Support (county dues).....	175,248.73
Trustees' expenses	1,116.90
Total expenses all purposes	\$2,304,737.87
Appropriation by 22d General Assembly.....	28,750.00

HOSPITAL FOR INSANE—Clarinda.

Superintendent—DR. P. W. LEWELLEN, Clarinda.

<i>Trustees</i> —L. B. Raymond, Hampton.....	1890
Ed. H. Hunter, Corning.....	1890
J. D. M. Hamilton, Ft Madison.....	1892
E. J. Hartshorn, Emmetsburg.....	1892
J. H. Dunlap, Clarinda.....	1894

The Twentieth General Assembly (1884) appropriated \$150,000 toward building an additional hospital for the insane. The act provides for the appointment of a Board of Commissioners consisting of three persons who shall as speedily as practicable after their appointment, determine the location of, and purchase a site for the erection of suitable buildings, in the southwestern part of the State, the site for such hospital to consist of not less than three hundred and twenty acres of land.

The Commissioners were empowered to procure and adopt plans, specifications, estimates, etc., for the erection of buildings

upon the plan known as the "cottage plan," they to be substantially fire-proof and of brick. For the successful carrying out of said plans, they were to employ a competent architect and superintendent of construction.

Clarinda, Page county, was selected as the location of such institution, and on July 4, 1885, the corner stone was laid for the building with proper ceremony.

The buildings being completed the Hospital was opened for the reception of inmates December, 1888, with a capacity of about two hundred and fifty.

Expenses prior to June 30, 1887:

Buildings and land.....	\$237,564.79
-------------------------	--------------

For year ending June 30, 1888:

Buildings	55,895.27
Trustees' expenses.....	625.20

Total expenses all purposes.....	\$294,085.26
----------------------------------	--------------

Appropriation by 22d General Assembly.....	\$102,000.00
--	--------------

DISTRICTS—HOSPITALS FOR INSANE.

Allamakee, Benton, Blackhawk, Bremer, Buchanan, Buena Vista, Butler, Calhoun, Cerro Gordo, Cherokee, Chickasaw, Clay, Clayton, Clinton, Delaware, Dickinson, Dubuque, Emmet, Fayette, Floyd, Franklin, Grundy, Hamilton, Hancock, Hardin, Howard, Humboldt, Jackson, Jones, Kossuth, Linn, Lyon, Mitchell, O'Brien, Osceola, Palo Alto, Plymouth, Pocahontas, Sioux, Tama, Webster, Winnebago, Winneshiek, Worth, Wright.—*Male and Female Insane to Independence.*

Appanoose, Boone, Cedar, Dallas, Davis, Des Moines, Henry, Iowa, Jasper, Jefferson, Johnson, Keokuk, Lee, Louisa, Madison, Mahaska, Marion, Marshall, Monroe, Muscatine, Polk, Poweshiek, Scott, Story, Van Buren, Wapello, Warren, Washington.—*Male and Female Insane to Mt. Pleasant.*

Carroll, Crawford, Greene, Ida, Monona, Sac, Woodbury.—*Males to Clarinda. Females to Independence.*

Adair, Adams, Audubon, Cass, Clarke, Decatur, Fremont, Guthrie, Harrison, Lucas, Mills, Montgomery, Page, Pottawattamie, Ringgold, Shelby, Taylor, Union, Wayne.—*Males to Clarinda. Females to Mt. Pleasant.*

COMMITTEE TO VISIT HOSPITALS FOR INSANE.

Mrs. S. R. Woods.....	Des Moines
John Brennan.....	Sioux City.
F. McClelland.....	Cedar Rapids.

Appointed by the Governor and hold the position until relieved by the appointing power.

IMPROVED STOCK BREEDERS' ASSOCIATION.

President—Henry Wallace, Des Moines.

Secretary and Treasurer—Geo. W. Franklin, Atlantic.

Vice-Presidents—H. B. Daggatt, Hampton.

O. T. Denison, Mason City.

A. K. Emerson, Newton.

C. S. Barclay, West Liberty.

D. M. Moninger, Galvin.

C. C. Carpenter, Ft. Dodge.

H. C. Wheeler, Odebolt.

B. F. Elbert, Des Moines.

Jos. Beardsley, Shenandoah.

The Improved Stock Breeders' Association has, as its name implies, for its object the improvement of Iowa live stock.

The Association was organized in 1874, and has been in successful operation ever since. They make annual reports through their secretary, showing opinions and experience of prominent stock raisers throughout the State.

INDUSTRIAL SCHOOLS—Eldora, Hardin County, and Mitchellville, Polk County.

B. J. Miles, *Superintendent* Boys School, Eldora.

C. C. Corey, *Superintendent* Girls School, Mitchellville.

<i>Trustees—</i> W. J. Moir, <i>Treasurer</i> , Eldora	1892
Thomas E. Corkhill, Mt. Pleasant	1890
Mrs. Marion Loomis, Clermont	1892
Thomas Mitchell, Mitchellville	1894
H. L. Getz, Marshalltown	1894

The General Assembly by an act approved March 31, 1868, established the Iowa Reform School. A board of trustees was appointed, and in September of that year the lease of suitable buildings at Salem, Henry county, was effected and the school opened for the reception of pupils.

The Fourteenth General Assembly made an appropriation for the erection of suitable buildings, which were afterward located at Eldora, Hardin county.

In 1879 buildings and grounds were purchased at Mitchellville, Polk Co., and a girls' department established.

The design of the institution is the reception and reformation of juvenile offenders of the law, by a systematic course of moral and physical training under such restraint as may be deemed necessary.

The Twentieth General Assembly changed the name from Reform School to that of State Industrial School.

The trustees are elected by the General Assembly, in joint convention, at each regular session, as their terms expire, and hold for six years.

Expenditures for buildings and improvements prior to June 30, 1887, (before departments separated)	\$127,947.05
Girls' department	46,525.47
Boys' department	43,542.01
Support	448,446.00
Trustees' expenses	15,876.65

For year ending June 30, 1888:

Building improvements and repairs, boys' department ..	3,750.00
Building improvements and repairs girls' department ..	2,850.00
Support	46,531.00
Trustees' expenses	568.48
<hr/>	
Total expenses all purposes	\$734,035.66
Appropriation by Twenty-Second General Assembly boys' department	\$21,850
Appropriation by Twenty-Second General Assembly girls' department	17,250

INSTITUTION FOR DEAF AND DUMB—Council Bluffs.

Superintendent and Secretary—Henry W. Rothert, Council Bluffs.

Principal—G. L. Wyckoff, Council Bluffs.

Trustees—Louis Weinstein, *President*, Burlington..... 1894

A. T. Flickinger, *Treasurer*, Council Bluffs..... 1892

C. S. Ranck, Iowa City..... 1890

The institution for the deaf and dumb was established at Iowa City by act of the Fifth General Assembly, approved January 24, 1855. A board of seven trustees were appointed, and Mr. W. E. Ijams made principal of the institution.

The Eleventh General Assembly in 1866 passed an act permanently locating the institution at Council Bluffs. At the next General Assembly a small appropriation was made to repair the leased buildings, in which the school had found a lodgment, and a commission was appointed to locate a site for new buildings and to superintend their erection. The commissioners accordingly selected about ninety acres (since increased to about 160 acres) near the south limits of the city, and adopted a plan for the buildings. The main building and one lateral wing was completed in 1870, and immediately occupied by the school. Since then numerous other valuable buildings have been added.

The trustees are elected by the General Assembly, one at each session, and hold office for a term of two years:

Expenditures prior to June 30, 1887:	
Buildings, improvements and repairs	\$ 399,411.83
Support, pupilage and clothing	788,726.97
For year ending June 30, 1888:	
Support, pupilage and clothing	57,693.57
<hr/>	
Total expenses all purposes	\$1,245,832.37
Appropriation by Twenty-Second General Assembly-	\$17,800

INSTITUTION FOR FEEBLE MINDED CHILDREN—Glenwood.

Superintendent and Secretary—F. M. Powell, Glenwood.

Trustees—W. H. Hall, *President*, Osceola

F. M. Schriver, Glenwood

A. H. Lawrence, Le Mars

The Asylum for Feeble-Minded children was established by an act of the Sixth General Assembly, and Dr. W. E. Robertson, J. W. Cattell and A. J. Russell, constituted its first board of trustees. Dr. O. W. Archibald, of the Mt. Pleasant Hospital for the Insane, took charge of the new institution as superintendent in July, 1876. The buildings formerly occupied by a branch of the Soldiers' Orphans' Home, at Glenwood, Mills county, having been refitted and the grounds put into proper condition by a judicious use of a very limited appropriation from the State, the institution was formally opened and received its first pupils in the fall of 1876.

Children and youth, between the ages of five and eighteen, residents of the State, who, through deficient intellect, are unable to acquire an education in common schools, are entitled to receive proper training in this institution, free.

Trustees are elected by the General Assembly in joint convention, one at each regular session.

The expenditures for Institution for Feeble-Minded Children are as follows:

Expenditures prior to June 30, 1887:

Support and clothing.....	\$261,075.45
Salaries, improvements and repairs.....	236,265.00
Trustees, mileage and per diem.....	6,985.17

For year ending June 30, 1888:

Support and clothing.....	56,070.29
Salaries, improvements and repairs.....	22,000.00
Trustees, mileage and per diem.....	403.00

Total expenses all purposes.....\$582,798.91

Appropriation by Twenty-Second General Assembly... \$44,000

PENITENTIARY AT ANAMOSA.

Marquis Barr.....	Warden
Carl Q. Barr.....	Deputy Warden
T. W. Paswater.....	Assistant Deputy
D. H. Le Suer.....	Clerk
L. J. Adair, M. D.....	Physician
Rev. W. C. Gunn.....	Chaplain
Mrs. A. C. Merrill.....	Matron
D. G. McKay.....	Hospital Steward
Riley Jessup.....	Turnkey

The Fourteenth General Assembly (1872) appointed a board of commissioners to locate and superintend the erection of an additional penitentiary. The board met early in June of the same year, and selected a site consisting of fifteen acres donated by the citizens of Anamosa, Jones county.

Work on the building was commenced late in 1872, from plans furnished by L. W. Foster & Co., architects, and is a model of beauty and convenience. It is 434 feet front by 300 feet deep, embodying two cell wings containing 496 cells, each cell being four feet six inches by eight feet. There are several large work shops, warden's house, dining room, kitchen, laundry, etc., all laid up

in a most substantial and workman-like manner from stone quarried near the spot, and the labor chiefly executed by convicts.

Expenditures prior to June 30, 1887:

Buildings and improvements	\$346,393.89
Support	252,292.01
Salaries, officers and guards	245,166.47
Miscellaneous, transportation, convicts, etc.....	3,171.35

For year ending June 30, 1888:

Buildings and improvements	13,131.27
Support	25,749.86
Salaries, officers and guards.....	28,793.73
Miscellaneous, transportation, convicts, etc.....	622.77

Total expenditures, all purposes.....\$915,321.35

Appropriation by the Twenty-Second General Assembly. \$22,400

PENITENTIARY AT FORT MADISON.

George W. Crosley.....	Warden
J. Townsend.....	Deputy Warden
J. G. Berstler.....	Clerk
Aug. W. Hoffmeister, M. D.,.....	Physician
Rev. C. F. Williams.....	Chaplain
Wm. Moore.....	Hospital Steward
A. Scherfe.....	Turnkey

By act of the First Territorial Assembly, approved January 25, 1839, the Governor was authorized to draw \$20,000 which had been appropriated by congress July 7, 1838, for public buildings in Iowa. The bill also directed the appointment of two directors, who should, on certain conditions, locate and direct the building of a penitentiary at Fort Madison. J. S. David and John Claypool were appointed such directors, a tract of ten acres of land having been deeded to the state. Amos Ladd was appointed Superintendent of Buildings June 5, 1839, and a building with capacity for one hundred and thirty-eight convicts, and estimated

cost of \$55,900, was at once begun, and the main buildings and warden's house completed late in 1841.

Labor of the convicts is let to contractors, who pay the State a stipulated sum for services rendered, the State furnishing shops and necessary supervision in preserving order.

Expenses prior to June 30, 1887:

Improvements and repairs.....	\$ 262,244.27
Salaries and wages, officers and guards.....	543,039.17
Support.....	257,828.77
Miscellaneous, transportation, etc.....	22,094.20
For year ending June 30, 1888:	
Improvements and repairs.....	4,700.00
Salaries and wages, officers and guards.....	27,180.04
Miscellaneous, transportation, etc.....	1,000.00
Total expenses all purposes.....	1,118,086.45
Appropriation by Twenty-Second General Assembly....	\$10,500

SOLDIERS' HOME—Marshalltown.

Commandant—Col. Milo Smith, Marshalltown.

Adjutant—Capt. A. D. Gaston, Marshalltown.

Board of Commissioners—J. M. Tuttle, Des Moines,

<i>Chairman</i>	1892
J. J. Russell, Jefferson, <i>Secretary</i>	1890
C. W. Burdick, Decorah, <i>Treasurer</i>	1894
S. L. Dows, Cedar Rapids.....	1894
N. A. Merrill, DeWitt.....	1890
G. A. Madson, Ottumwa.....	1892

The Twenty-first General Assembly created an institution to be known as the Iowa Soldiers' Home, and the sum of \$75,000 was appropriated for the purchase and preparation of grounds and for the erection and completion of suitable buildings and fixtures; also the further sum of \$25,000 for the purpose of maintaining such home for the year 1887.

The object of the institution is to provide a home and subsistence for all honorably discharged soldiers and sailors who have served in the United States army or navy, and are disabled by disease, wounds, and otherwise.

The act provided for the location of the Home by the Twenty-first General Assembly, but that body having met in joint convention, April 2, 1886, in the hall of the House of Representatives, and cast sixty-one ballots, dissolved without choice of location, and a few days later passed an act that said Home should be located by a commission appointed by the Governor, said commission to consist of one member from each congressional district, no more than seven of whom should belong to one political party, and no one of whom was to be a resident of any county in which was located a candidate for the location of said Home, or of any county in which was already situated a State Institution.

In compliance with the provisions of this act, Governor Larabee five days later appointed the following committee: M. M. Walden, N. V. Brower, D. J. Palmer, H. E. Griswold, A. W. Swalm, D. F. House, R. M. Smith, J. R. Caldwell, T. J. Anderson, C. C. Bradley and Chas. Sweney. This committee, having visited the different locations competing for selection, met and by ballot designated Marshalltown as the proper location.

The general supervision and government of said Home is vested in a Board of Commissioners, consisting of six members, appointed by the Governor with the consent of the Senate. Not more than four of this commission shall belong to the same political party, and no two from the same congressional district. No compensation can be allowed any member of the commission, other than the President, Treasurer and Secretary, save their actual expenses.

The contract for the erection of buildings was promptly let, and the work pushed with vigor to completion. The Home was formally opened with appropriate dedicatory ceremony, November 30, 1887.

Applicants for admission, unless having served in an Iowa

regiment, or accredited to the State, must have resided in Iowa three years next preceding application for admission.

Expenditures for building purposes for fiscal term ending	
June 30, 1887.....	\$ 25,828.44
Expenses for year ending June 30, 1888:	
Buildings, etc.....	49,209.13
Support.....	21,530.00
	<hr/>
Total expenses.....	\$ 96,567.57
Appropriation by Twenty-second General Assembly.....	\$12,250

SOLDIERS' ORPHANS HOME—Davenport.

Superintendent—J. R. Bowman, Davenport.

<i>Trustees</i> —J. G. Brown, Marshalltown.....	1890
Henry Egbert, Davenport.....	1890
Mrs. Sarah L. T. Hutchison.....	1890

October 7, 1863, a number of prominent and patriotic citizens of the State met at Muscatine and organized a society, the object of which was to devise means for the support and education of orphan children of Iowa soldiers.

The society was organized by the election of a president and one vice-president from each congressional district, a secretary and board of trustees. At a meeting held in Davenport, 1864, it was decided to immediately lease a building, employ a steward, solicit donations of furniture, etc., and commence the reception of children. A committee with Mr. Howell, of Keokuk, as chairman was appointed, who leased a large building in Van Buren county and employed Mr. Fuller as steward.

On July 13, 1864, the institution was opened for the reception of children.

The Eleventh General Assembly (1866) assumed control of the institution, providing a special fund for its maintenance and otherwise provided for its management, and the institution was removed and permanently located at Davenport.

The trustees are elected by the General Assembly, in joint convention, at each regular session, and hold office for two years.

Expenses prior to June 30, 1887:	
Building and improvements	\$ 217,675.00
Trustees expenses	14,414.20
County dues *	135,881.59
Support	859 631.77
For year ending June 30, 1888:	
Improvements and repairs	10,036.24
Trustees expenses	455.70
County dues *	25,572.01
Support	8,040.00
<hr/>	
Total expenses all purposes	\$1,271,706.51
Appropriation by the Twenty-Second General Assembly	
\$31,836, this included some \$7,536 insurance for rebuilding dining	
room.	

STATE NORMAL SCHOOL—Cedar Falls.

Principal—H. H. Seerley, Cedar Falls.

<i>Trustees</i> —Frank W. Mahin, Clinton	1890
J. W. Satterthwait, Mt. Pleasant	1890
A. F. Wilson, Centerville	1892
J. W. Jarnigan, Montezuma	1892
W. M. Field, Cedar Falls	1894
W. T. Smith, Rockwell City	1894

The Sixteenth General Assembly established at Cedar Falls a school for the special training of teachers for the common schools of the State.

It was provided that the board of trustees of the Soldiers' Orphans Home at that place should deliver over all buildings, grounds and personal property belonging to said Home.

The trustees of the Normal School were authorized to make such improvements and change in said property as they may deem necessary to adapt the same to the use of said school. To meet

* Refers to expenditures which are charged directly to the counties from which orphans other than those of soldiers come.

the expense of such change, as well as salaries of teachers, contingent expenses, etc., an appropriation of \$14,500 was made.

The management of the school is under the direction of a board of directors consisting of six members, no two of whom shall be from the same county.

The directors are elected by the General Assembly, in joint convention, and two members are elected at each regular session.



Students signing a declaration of intention to teach in Iowa, and that they propose following teaching professionally, may receive instruction free.

Expenditures prior to June 30, 1887:

Building, support and contingent.....	\$138,129.60
Directors expenses.....	7,735.26


For year ending June 30, 1888:

Building, support and salaries.....	17,900.00
Directors expenses.....	1,018.75

Total expenses all purposes.....\$164,783.61

Amount appropriated by Twenty-Second General Assembly
\$37,300 of which \$7,100 was for water supply.

STATE UNIVERSITY—Iowa City.



President—Charles A. Schaeffer, Iowa City.

Board of Regents—Gov. Wm. Larrabee, *ex-officio*, President.
Hon. Henry Sabin, *ex-officio*.

1st District—H. A. Burrell, Washington.....	1894
2d District—D. N. Richardson, Davenport.....	1894
3d District—Alphonse Matthews, Dubuque.....	1890
4th District—H. C. Bullis, Decarah.....	1890
5th District—J. W. Rich, Vinton.....	1892
6th District—A. W. Swalm, Oskaloosa.....	1894
7th District—Thomas S. Wright, Des Moines.....	1894
8th District—W. O. Crosby, Centerville.....	1892
9th District—J. J. McConnell, Atlantic.....	1892
10th District—John S. Dunning, Jefferson.....	1890
11th District—J. F. Duncombe, Ft. Dodge.....	1890

The University is perhaps the oldest educational institution in Iowa, Congress having as early as 1840 authorized the setting aside and reserving from sale certain lands in the territory of Iowa for the use and support of a University within said territory. This

grant comprised over 46,000 acres, and the amount realized from the sale of these lands has largely increased by additional appropriations by the Legislature.

The First General Assembly took action in regard to the location of the University, and a board of trustees was appointed. Nothing definite, however, was accomplished until 1855, when the institution was opened for the reception of pupils. In 1856 the University was re-organized, and was by law permanently located at Iowa City, the old capitol building having been donated for its use.

In 1868 the Law Department was opened.

In 1870 the Medical Department was established.

In 1877 there was added a Homeopathic Department.

In 1882 the Dental Department was organized.

In 1885 the Pharmaceutical Department was opened.

The regents are elected by the General Assembly in joint convention, for six years, one-third being elected at each regular session, one member to be chosen from each congressional district.

Expenses prior to June 30, 1887:

Buildings; repairs and expenses	\$474,460.00
Board of Regents expenses	22,212.30
Endowment fund (1883-87)	110,000.00

For year ending June 30, 1888:

Board of Regents expenses	2,146.25
Support	8,000 00
Endowment fund	20,000 00
Total expenses all purposes	\$636,818.55
Appropriation by 22d General Assembly	\$52,000.00

RECAPITULATION OF EXPENSE OF STATE INSTITUTIONS PRIOR TO JUNE, 30, 1888.

Agricultural College.....	\$462,226.40
College for the Blind.....	895,997.28
Hospital for Insane—Clarinda.....	294,085.26
—Mt. Pleasant.....	3,199,796.13
—Independence.....	2,304,737.87
Industrial Schools.....	734,035.66
Institute for Deaf and Dumb.....	1,245,832.37
Institute for Feeble Minded.....	582,798.91
Penitentiary—Anamosa.....	915,321.35
—Ft. Madison.....	1,118,086.45
*Soldiers' Home.....	96,567.51
Soldiers' Orphans' Home.....	1,271,706.51
State Normal School.....	164,783.61
State University.....	636,818.55
Total.....	<u>\$13,922,793.86</u>



THE EXECUTIVE COUNCIL.

The Governor, Auditor, Secretary and Treasurer of State, or any three of them, constitute the Executive Council.

Census Board—The Executive Council (originally called the Census Board), have in charge under provisions of the Code, the preparation and direction of all matters relative to taking the census of the State.

They have charge, care and custody of all property of the State (where no other provision is made), and provide for the several officers entitled to receive the same, the necessary books, postage, furniture, fuel, etc., to enable such officers to promptly and efficiently perform the duties of their several departments; the accounts for all expenditures for above purposes, including repairs of State property, as well as other necessary and lawful expenses not otherwise provided for, can only be audited and paid, upon the certificate of such Council.

The Governor, Auditor and Secretary of State or any two of them constitute a board for the classification of cities and incorporated towns, in accordance with any regular or special census (Code Sec. 509).

Board for Assessment of Railway Property.—On the first Monday in March, of each year, the Executive Council meet for the purpose of assessing railroad property, including right of way, bridges, culverts, rolling stock, depots, station grounds, shops, etc., as well as all other property, real and personal, exclusively used in the operation of such railways. In assessing a railway and its equipments, the Council must not only take into consideration its gross earnings per mile in the State, but also the proportion of the business which that part lying within the State bears to the business of the remainder of the line without

the State, preparing elaborate tables thereof, from which certified copies are sent out to each of the ninety-nine county auditors in the State, showing the amount of main track of each railway in his county, and the assessed value per mile of the same as fixed by a pro rata distribution per mile, of the assessed value of the whole property. (See Code Sec. 1317-23.)

They at the time of assessment of other railway property, assess for taxation purposes the monthly average number of sleeping and dining cars used by the several railway companies, according to the provisions of Chapter 114, Acts of the 17th General Assembly.

Classification of Railways.—The Executive Council annually classify the several railway companies according to their gross earnings per mile into divisions designated A, B and C, the classification is a basis of limitation in their maximum charges per mile, to the ratio of compensation for transportation of passengers. (Chap. 68 Acts 15th General Assembly.)

Board of Equalization.—The Executive Council constitute the State Board of Equalization, meeting for that purpose on the second Monday in July of each year, in which real property is assessed; at this meeting the abstracts transmitted by the county auditors are considered and the valuation of all real property among the several counties and towns is equalized, by adding to the aggregate valuation of each county which they shall believe to be valued below the proper valuation, or they may deduct from the aggregate valuation in each county which they shall believe to be valued above the proper valuation, such percentage in each case, as they may deem adequate to place the assessed valuation on a proper basis.

Under provisions of Chapter 59 Acts 17th General Assembly, they consider the statements made by the telegraph companies to the Auditor of State, and assess said telegraph lines at the true cost value thereof, and determine the rate of tax to be levied and collected upon said assessment.

The Auditor of State is clerk of the Equalization Board.

State Board of Canvassers.—The Executive Council also constitute a Board of State Canvassers, meeting for that purpose on the Thursday following the fourth Monday after election, at which time a canvass is made of the vote cast for State officers, (except Governor and Lieutenant-Governor), and such district officers as provided by law; no member of the Executive Council, however, shall take part in canvassing the votes for any office for which he is a candidate. Proper abstracts are carefully made as to the result of the canvass and signed by the Executive Council.

They canvass the vote cast for electors of President and Vice-President each "presidential year."

The above are but a few of the arduous duties devolving upon this, the most important of all the State Boards. Unceasing vigilance must be exercised at all times by them, that the State suffers no loss through mismanagement or otherwise, this too, in addition to the duties devolving upon them individually through the natural channels of their several State offices.



IOWA STATE LIBRARY.

The Twenty-fifth Congress passed an act establishing the Territorial Government of Iowa, Section eighteen of which act provided: "That the sum of five thousand dollars be, and the same is hereby appropriated out of any money in the treasury not otherwise appropriated, to be expended by and under the direction of the Governor of said Territory of Iowa, in the purchase of a library to be kept at the seat of government for the accommodation of the Governor, Legislative Assembly, judges, secretary, marshal and attorney general of said Territory, and such other persons as the Governor and Legislative Assembly shall direct "

Governor Lucas appointed his private secretary, Mr. T. S. Parvin, Librarian. In 1840 the Second Legislature passed an act appointing a Librarian and defining his duties. The first report seems to have been made to the Fifth Legislative Assembly, 1842-3.

The Governor, Judges of the Supreme Court, Secretary of State and Superintendent of Public Instruction, by virtue of their offices, constitute a board of directors, of which the Governor is President.

There are now thirty-three thousand books in the Library, of which about twenty thousand five hundred are of miscellaneous character and twelve thousand five hundred law books.

Of miscellaneous works there are on the subject of Religion 500 volumes, Philosophy 250, Society Documents, etc., 6,200, History 2,000, Biography 700, Science 1,400, Art 800, Literature 1950. In the art room 400, works of reference 700. There are a number of rare works belonging to the Library prominent among which is a volume of "Audubon's Birds" originally costing about \$200, now worth about \$1,700, the plates having been destroyed and the great author dead. A very full and complete catalogue is now in press

Appropriation by the 22d General Assembly \$1,700.

THE MILITIA.

His Excellency, William Larrabee, Governor,
Commander-in-Chief.

Major-General W. L. Alexander, Adjutant-General, Des Moines.
Brigadier-General J. H. Sweney, Inspector-General, Osage.
Brigadier-General Wm. W. Ellis, Commissary-General, Villisca.
Brigadier-General Geo. P. Hanawalt, Surgeon-General, Des Moines.

AID-DE-CAMP.—RANK LIEUTENANT-COLONEL.

Henry H. Rood, Mt. Vernon.	Willard T. Block, Des Moines.
Jesse W. Cheek, Des Moines.	E. H. Kinyon, Clermont.
Peter Kiene, Dubuque.	Josiah S. Clark, Mason City.
Preston L. Sever, Stuart.	John B. Dougherty, Muscatine.
D. A. Magee, Sioux City.	Charles M. Sherman, Des Moines.
Jonas M. Clelland, Sioux City.	Henry Meyer, Elkader.
Joshua W. Holiday, Burlington.	John O'Keeffe, Creston.
George L. Goodale, Lenox.	J. K. P. Thompson, Rock Rapids.
Eugene B. Dyke, Charles City.	F. W. Hart, Logan.
Harry E. DonCarlos, Greenfield.	George W. Noble, Cedar Rapids.
Eugene C. Haynes, Centerville.	Daniel W. McNeal, Washta
E. S. Rogers, Red Oak.	Wm. A. Jones, Des Moines.
E. H. Skinner, Birmingham.	Leonard Everett, Council Bluffs.
Frederick D. Shiras, Dubuque.	

FIRST BRIGADE.

Brigadier-General Henry, H. Wright, Centerville, Iowa.
Lieutenant-Colonel Geo. W. French, A. A. G., Davenport.
Major Wm. A. McGrew, Assistant Inspector-Gen., Ottumwa.
Major J. T. Priestly, Surgeon, Des Moines.
Major L. J. Anderson, Judge Advocate, Montezuma.
Captain J. T. Davidson, Quarter-Master, Muscatine.

Captain Murray M. Marshall, Commissary, Pacific Junction.
 First-Lieutenant John A. Drake, Aid-de-Camp, Centerville.
 First-Lieutenant Walter S. Atlee, Aid-de-Camp.

SECOND REGIMENT.

Colonel, Parker W. McManus, Davenport.
 Lieutenant-Colonel, James A. Guest, Burlington.
 Major, _____

Co. A, Captain, Charles P. Sippel, Fairfield; Co. B, Captain, Henry W. Gilbert, Davenport; Co. C, Captain, Charles F. Garlock, Muscatine; Co. D, Captain, Henry Bell, Washington; Co. E, Captain, Julius T. Connor, Centerville; Co. F, Captain, Alex. J. Windmayer, Ft. Madison; Co. G, Captain, George H. Wheelock, Ottumwa; Co. H, Captain, Charles Willner, Burlington.

THIRD REGIMENT.

Colonel, J. G. Gilchrist, Iowa City.
 Lieutenant-Colonel, A. W. Swalm, Oskaloosa.
 Major, Henry W. Parker, Des Moines.

Co. A, Captain, _____, First Lieut., L. J. Tuttle, Des Moines; Co. B, Captain, J. A. Kerr, Newton; Co. C, Captain, Charles H. Ryerson, Iowa City; Co. D, Captain, Joel T. Huffman, Indianola; Co. E, Captain, Steele Kenworthy, Perry; Co. F, Captain, John N. Martin, Oskaloosa; Co. G, Captain, Henry C. Spencer, Grinnell; Co. H, Captain, Charles E. Foster, Sioux City.

FIFTH REGIMENT.

Colonel, G. H. Castle, Shenandoah.
 Lieutenant-Colonel, W. M. Wilson, Osceola.
 Major, J. T. Fitzgerald, New Market.

Co. A, Captain, A. W. Cowles, Council Bluffs; Co. B, Captain, Frank B. West, Villisca; Co. C, Captain, Melvin H. Byers, Glenwood; Co. D, Captain, Merrill W. Keating, Afton; Co. E, Captain, Charles V. Mount, Shenandoah; Co. H, Captain, R. J. Gaines, Greenfield; Co. I, Captain, George L. Finn, Bedford; Co. K, Captain, George R. Logan, Red Oak.

SECOND BRIGADE.

Brigadier-General Byron A. Beeson, Marshalltown.
Lieutenant-Colonel G. W. Weeks, A. A. G., Marshalltown.
Major John R. Prime, Assistant Inspector-Gen., Des Moines.
Major W. H. H. Gable, Surgeon, Osage.
Major A. C. Libby, Judge-Advocate, Osage.
Captain W. A. McNaughton, Quartermaster, Charles City.
Captain J. P. Hale, Commissary, Independence.
First-Lieutenant H. L. Brotherlin, Aid-de-Camp, Tipton.
First-Lieutenant James F. Peavey, Aid-de-Camp, Sioux City.

FIRST REGIMENT.

Colonel, Wm. L. Davis, Cedar Rapids.
Lieutenant-Colonel, Wm. W. Woods, Marshalltown.
Major, A. L. Wright, Carroll.
Co. A, Captain, Richard M. Hyatt, Boone; Co. B, Captain, Wm. Kelly, Tipton; Co. C, Captain, George Greene, Cedar Rapids; Co. D, Captain E. G. Beeson, Marshalltown; Co. E, Captain, F. W. Mabin, Clinton; Co. F, Captain, John W. Scott, Eldora; Co. G, Captain, J. P. Matthews, Vinton; Co. H, Captain, Charles D. Terry, Tama City.

FOURTH REGIMENT.

Colonel, A. G. Stewart, Waukon.
Lieutenant-Colonel, Darius Orr, Postville.
Major, J. W. Ford, Manchester.
Co. A, Captain, Clement D. Hayden, Dubuque; Co. B, Captain, James McLaughlin, Waterloo; Co. C, Captain, Dwight H. Finch, Manchester; Co. F, Captain, Nelson B. Ross, Waverly; Co. G, Captain, Fred D. Merritt, West Union; Co. H, Captain, LeRoy E. Cummings, Independence; Co. I, Captain, Ross A. Nichols, Waukon.

SIXTH REGIMENT.

Colonel, C. W. Boulin, Hampton.
Lieutenant-Colonel, L. B. Raymond, Hampton.
Major, J. M. Emory, Le Mare.

Co. A, Captain, James Rule, Mason City; Co. B, Captain, Charles F. Gardner, Osage; Co. C, Captain, Florington D. Young, Webster City; Co. E, Captain, Aurelius L. Burnell, Hull; Co. F, Captain, William A. Stahl, Charles City; Co. G, Captain, James M. Dunn, Le Mars; Co. H, Captain, Darius D. Upson, Hampton; Co. K, First-Lieut., Samuel Kinscella, Nora Springs.



THE LAND DEPARTMENT.

The State of Iowa, upon its admission into the Union, was invested by the laws then in force, with five different grants of land: The 500,000 acre grant (so-called) act of September 4, 1841, and the 16th section grant, act of March 3, 1845, containing together about 1,549,087.75 acres, and constituting the school lands proper, of our State. The University grant, act of July 20, 1840, for the support of a State University, and containing 45,928.84 acres. The five section grant in Jasper county, act March 3, 1845, containing 3,200 acres for the purpose of a State capital, but afterwards, with the consent of Congress, donated by the State to the Agricultural College, And the Des Moines River grant, act of August 8, 1846, for the improvement of the navigation of the Des Moines river, under which was certified to the State, according to the interpretation given as to the extent of the grant, about 592,760.57 acres.

The *use* of the Saline lands was also granted by act of March 3, 1845, but the title in fee to them passed to the State by act of May 27, 1852. The amount originally certified to the State under this grant was 46,202.53, but it appears to have been subsequently reduced by cancellation of the approval of 480 acres. These lands were donated by the State to the State University.

The duty of issuing patents for the lands the State received under these grants (except for the Des Moines river lands) was, by law, imposed upon the Secretary of State. When the school lands were sold and paid for in full, the proper county officer issued the certificates of purchase and transmitted the same to the Superintendent of Public Instruction, who, after numbering them in consecutive order and making a record thereof, passed them over to the Secretary of State for patent. The Saline lands were at first sold by the counties in which they were situated, and pat-

ent issued upon certificate of the proper county officer. The University lands were sold by the board of trustees of the State University, and were patented upon the certificate of the treasurer of said board. The Des Moines River lands were at first controlled by a board of public works, and afterwards by a Commissioner and Register of the Des Moines River Improvement, and patents for the same issued from the Des Moines River land office; but then, as now, all patents had to be signed by the Governor and countersigned by the Secretary of State.

The land business of the State increased to such an extent that it was deemed advisable to establish an office that should have special charge of the same, and accordingly the Fifth General Assembly of the State, by act approved January 25, 1855, created the office of Register of the State Land Office. Said Register was required by the act, among other things, to take possession of all the records pertaining to land matters that were in the office of Secretary of State and that of Superintendent of Public Instruction, procure the necessary tract books and records, and whatever else was necessary for the use of his office, and perform all the duties relative to issuing patents that had been required to be performed by the Secretary of State. The additional records procured under this new law added largely to the efficiency of the land department; they furnished a means of knowing what tracts were patented and what were not—facts which were difficult to ascertain under the old system.

By act of the Sixth General Assembly, approved January 29, 1857, the office of Register of the Des Moines River Improvement was abolished, and the Des Moines River Land Office, with all its records and equipments, was added to and became a part of the State Land Office.

The office of Surveyor General of Iowa was discontinued in the year 1866, and in March, 1868, all the archives of said office were turned over to the State Land Office, under the provisions of an act of Congress and an act of the General Assembly.

Subsequent to the admission of the State into the Union it has

been the recipient of several grants of land for various purposes; those, in the order in which they were made by Congress, are as follows: The grant of Swamp and Overflowed lands, act of September 28, 1850, embracing so far as has been ascertained, of lands patented as swamp, and lands upon which indemnity has been awarded under acts of March 2, 1855, and March 3, 1857, about 1,629,109.27 acres. These swamp lands the State, by act of January 12, 1853, granted to the respective counties in which the same are situated. The grant by act of May 15, 1856, granting lands to aid in the construction of four railroads, therein named, across the State from the Mississippi to the Missouri river, amounting in the aggregate, as certified to the State; after deducting the amounts erroneously certified, to about 2,568,773.56 acres. The Agricultural College grant, act of July 2, 1862, embracing 204,309.30 acres, as certified to the State. The Des Moines River grant, by act of July 12, 1862, extending the river grant from the Raccoon fork to the northern limit of the State, under which the State has received by certificate from the general government (whether rightfully or not) about 513,588.18 acres. The Des Moines Valley Railroad Company was the beneficiary of this grant. And lastly, the grant, by act of May 12, 1864, for building a railroad from Sioux City, Iowa, to the Minnesota line, and a railroad from McGregor, Iowa, to the intersection in O'Brien county of the aforesaid road, under which grant the State has received by patents from the general government 605,837.02 acres; of which quantity 26,017.33 acres, lying in Plymouth, Sioux and Woodbury counties, have been relinquished by the State to the United States.

The Burlington & Missouri River Railroad Company, the Chicago, Rock Island & Pacific Railroad Company, and the Cedar Rapids & Missouri River Railroad Company, each received, under the act of June 2, 1864, an additional quantity of lands, amounting in the aggregate to about 605,837.02 acres; but these were certified directly to the companies by the Secretary of the Interior, as said act required, and not to the State in trust, as were the lands under the act of May 15, 1856. The State land department, however,

has complete lists of these lands, furnished by the Commissioner of the General Land Office.

The lands under the Swamp grant and those under the grant of May 12, 1864, were conveyed by patent to the State. The Sixteenth Section lands were neither patented nor certified; this was not deemed necessary, as it was considered that the grant itself was sufficiently specific. The title to the lands under all of the other grants was passed to the State by certificate of the land department of the general government.

Records.

The following is a summary of the records of the State Land Department:

Sixteenth Section and 500,000 Acre Grants—Thirty-seven volumes of Patent Records, six Tract Books, one Plat Book and 19,487 certificates of final payment.

Saline and University Grants—Six volumes of Patent Records, one Tract Book and 1,005 certificates of final payment.

Mortgage School Lands—Two volumes of Patent Records, one Tract Book and 472 certificates of final payment.

Agricultural College Grant—Two volumes of Patent Records, one Tract Book and 640 certificates of final payment.

Swamp Land Grant—Two very large volumes of Records of Swamp Land Patents, issued by the State to the various counties, one volume of Indemnity Swamp Land Patents, issued by the State to the counties, one large volume of Records of Original Swamp Land Patents issued by the United States to the State, one volume of Records of Original Swamp Land Indemnity Patents, issued by the United States to the State, one volume of Records of Special Swamp Land Indemnity Certificate (or scrip) locations, two large volumes of Records of Original Approved Lists of Swamp Lands, four volumes of Records of Swamp Selections made by the several counties, and one volume of Records of Swamp Lands on account of which the United States has awarded indemnity under act of March 2, 1855, and March 3, 1857.

Des Moines River Land Grant, Act August 8, 1846—Seven volumes of Patent Records, one Register of Certificates or Sale Book, one Tract Book, one Plat Book, one volume of Register of Receipts, eleven volumes of old Record Books, Records of the Board of Public Works, with all the files of papers that belonged to the Des Moines River Land Office, including thirty-nine large packages of applications to purchase lands, certificates of purchase or receipts, proposals, letters, construction stock, reports, lists of lands, and various other papers.

Surveyor-General's Office Archives—Comprises all of the original field notes and plats of the public surveys of the State, including three hundred and five bound volumes of Field Notes of subdivisions of townships, twenty-three small volumes of Surveys of Islands, two hundred and sixty-seven small volumes of Field Notes of township lines, thirteen folio bound volumes of correspondence and accounts, nine large volumes of original plats of all the townships in the State, being the plats of original surveys of the State, seven volumes of Original Field Notes Half-Breed Sac and Fox reservation, twenty large bound folio volumes of Descriptive Notes, one package of plats of north boundary of the State, Half-Breed Sac and Fox reservation with other plats, besides a very large amount of files of correspondence, reports, contracts, accounts, private claims, miscellaneous field notes and diagrams and other papers and documents difficult to enumerate.

Iowa City Lots—Six volumes of Records of Deeds to Iowa City lots, one Register of Sales of Iowa City lots, four or five bound records, including a record of the Proceedings of the Commissioners that located the capital at Iowa City, with record of expenses attending the construction of the Capitol, six packages of certificates of purchase of Iowa City lots and an antiquated map of Iowa City, used in checking off lots that were disposed of.

Besides the records enumerated, there are in the State Land Department twenty-seven volumes of impression letter books, three large bound folio letter books in which is recorded the correspondence with the Land Department of the general government,

three folio volumes of Records of Miscellaneous Conveyances made by the State, one folio volume of Miscellaneous Conveyances made to the State, two folio volumes of Records of Conveyances from the United States to the State, several bound folio record books relative to school land matters that were turned over to the State Land Office by the State Auditor, State Treasurer and Superintendent of Public Instruction, five very large bound Plat Books of the lands conveyed to the State by the United States under the various land grants, three large bound volumes of Reports of County officers, nine large bound Miscellaneous Plat Books, two bound plat books made in 1838 for the use of the territorial authorities, and representing the surveyed portion of the territory of Iowa, twelve miscellaneous record books of more or less use, also complete files of all of the original patents and certificates made by the United States to the State of Iowa, conveying lands under the several land grants, the original patents of the United States to James C. Cusey, conveying to him some 15,000 acres of lands located by him as the agent of the Iowa Agricultural College, for the benefit of said college; photo-lithographic plats of all of the Congressional townships in the State, which were furnished by the Commissioner of the General Land Office, and are sufficient to make about twenty volumes; these plats will all be arranged and bound in volumes ere long. Also files of original lists of selection of lands, correspondence, notices, reports, settlers' claims, approved lists of swamp lands, miscellaneous deeds made to the State for various purposes, and a large amount of other papers and documents—the accumulation of years—which I will not undertake to specify.

The lands of our State were surveyed under the rectangular system, now in general use in this western country. It is the most complete and perfect system of land surveying that has ever been devised. The smallest legal subdivision of land that has been surveyed under this system can be readily mapped or platted, and the system is withal so plain and simple that a sufficient knowledge of it for all practical purposes is easily acquired.

Notaries Public.

Application for appointment to the office of notary public (except in case of re-appointment in the same county) should be accompanied by a recommendation stating that the applicant is of age, and has proper qualifications, in point of ability and integrity, for the office; and that he has resided in the State a sufficient length of time to entitle him to vote therein. Such recommendation should be made or endorsed by a member of the General Assembly, a State officer, a judge of any of the courts, a district attorney, or county officers. References are insufficient.

Application for appointment should be made *directly to the Governor*. The first or other given name should be furnished in full for insertion in the commission.

Commissions, when issued by the Governor, will be forwarded by the Secretary of State, and will expire on the 4th day of July, 1891, and triennially from that date unless sooner revoked by the Governor.

No person can be a notary for more than one county, nor can one be appointed for any county other than that in which he actually resides. In case a notary public removes from the county in and for which he was appointed, he is required to communicate the fact of such removal, with the date thereof, to the Secretary of State; and, in case he desires appointment for the county to which he removes, it will be necessary for him to furnish either a certificate of the clerk of the district court of the county from which he has removed, to the effect that he has made with said clerk the deposit of records and official papers required by sections 263 and 264 of the Code, or a statement from himself that he has done no official business demanding such record.

When a person is appointed a notary public, he is notified thereof by the Governor, and furnished with a blank bond, upon the completion of which, with two free-hold sureties, resident in Iowa, making affidavit of their qualifications, its approval by the clerk of the district court, its being filed in the office of the Secretary of State, together with the fee required by law, his commission is issued.

The seal of a notary public must have engraved thereon the words "Notarial Seal" (*not Notary Public*), and "Iowa," the surname of the notary, and at least the initials of his given name.



LIST OF "HOLD OVER" SENATORS WHO WILL BE MEMBERS OF THE TWENTY-THIRD GENERAL ASSEMBLY.

DIST.	NAME.	COUNTY IN DISTRICT.	RESIDENCE.	OCCUPATION.
11	Barnett, Jas. H.*	Warren and Clarke	Indianola	Farmer.
49	Barrett, O. M.	Lyon, Osceola, Sioux, O'Brien	Sheldon	Lawyer.
36	Bayless, F. D.	Clayton	Elkader	Druggist.
24	Bills, E. B.	Cedar, Jones	Durant	Physician.
43	Brower, N. V.	Hancock, Franklin, Cerro Gordo	Garner	Farmer.
17	Caldwell, T. J.	Audubon, Dallas, Guthrie	Adel	Physician.
15	Cassatt, Ed. R.	Marion, Monroe	Pella	Banker.
31	Davidson, D. B.	Boone, Story	Madrid	Farmer.
4	Dungan, Warren S.	Lucas, Wayne	Chariton	Lawyer.
6	Finn, Geo. L.	Adams, Taylor	Bedford	Lawyer.
47	Funk, A. B.	Clay, Dickinson, Emmett, Palo Alto, Kossuth	Spirit Lake	Ed. & Publisher
19	Groneweg, Wm.	Pottawattamie	Council Bluffs	Merchant.
39	Hanchett, L. S.*	Butler, Bremer	Waverly	Merch., Farm'r
5	Harsh, J. B.	Union, Ringgold, Decatur	Creston	Ed. & Banker.
23	Kepler, A. G.	Jackson	Bellevue	Merchant.
25	Kelly, M. J.	Iowa, Johnson	Williamsburg	Merch., Banker
32	Lawrence, J. S.	Woodbury	Sioux City	Lawyer.
40	Mattoon, L. B.	Allamakee, Fayette	Elgin	Physician.
14	McCoy, Ben.	Mahaska	Oskaloosa	Lawyer.
27	McVey, J. D.	Calhoun, Webster	Lake City	Physician.
46	Mesewey, A. F.	Cherokee, Ida, Plymouth	Cherokee	Lawyer.
28	Mills, W. D.	Marshall	Marshalltown	Farmer.
16	Price, Richard	Adair, Madison	Winterset	Lumber.
33	Seeds, Ed. P.	Buchanan, Delaware	Manchester	Lawyer.
26	Smith, J. H.	Linn	Cedar Rapids	Underwriter.
41	Sweney, J. H.	Mitchell, Worth, Winne- bago	Osage	Lawyer.
3	Taylor, W. H.	Appanoose, Davis	Bloomfield	Merchant.
2	Vale, B. R.	Jefferson, Van Buren	Bonaparte	Farmer.
8	Wejdman, Thomas	Montgomery, Mills	Red Oak	Farmer.

Republicans in Roman (19), Democrats in *Italics* (8), Independent * (2).

LIST OF COUNTY

COUNTY.	AUDITOR.	CLERK OF COURT.	TREASURER.
Adair	D. W. Young	D. A. Hites	Jas. A. Hetherington
Adams	L. M. Stanley	W. B. McLaughlin	Frank L. La Rue
Allamakee	J. M. Collins	L. M. Bearce	J. F. Dougherty
Appanose	James Merritt	Charles J. Phillips	S. W. Lane
Audubon	Jno. H. Rendleman	Chas. H. Vail	John B. Doak
Benton	S. P. VanDike	Matt Gaasch	E. D. Stedman
Black Hawk	B. J. Rodamar	A. J. Edwards	F. M. Shoemaker
Boone	John H. Eversoll	John S. Friedley	Miles Becket
Bremer	C. W. Tyrrell	Robert O'Day	Henry Kessler
Buchanan	H. F. Sill	O. M. Gillett	James A. Poor
Buena Vista	J. W. Warren	J. W. Deupree	John Halverson
Butler	E. J. Davis	John Barlow	W. E. Hyde
Calhoun	W. E. Fuller	T. C. Gregg	Geo. R. Allison
Carroll	F. W. Krause	E. M. Funk	Peter Berger
Cass	R. M. Murray	Frank P. H. Daly	L. F. Mullins
Cedar	A. C. Laubscher	J. D. Shearer	J. H. Counts
Cerro Gordo	L. M. VanAnken	W. A. Burnap	D. D. Howe
Cherokee	L. W. Beal	Orson B. Fobes	Wm. B. Chick
Chickasaw	J. A. McClurg	Tim Donovan, Jr.	John Tooley
Clarke	F. M. Kyte	John H. Jamison	W. S. Richards
Clay	H. B. Wood	A. H. Cheney	Geo. E. Runyan
Clayton	John Everall	James E. Corlett	Charles Ruegnitz
Clinton	A. H. Paddock	Wm. Krieim	Virtus Lund
Crawford	N. L. Hunt	N. J. Wheeler	D. O. Johnson
Dallas	Wm. Roberts	Lea Thornton	Q. A. Willis
Davis	R. L. McAtee	H. C. Dodge	D. M. McFadden
Decatur	T. H. Schenck	Millard F. Stookey	M. A. Gammill
Delaware	J. B. Boggs	F. H. Paul	H. C. Haerberle
Des Moines	Paul Guelich	W. D. Inghram	E. S. Burrus
Dickinson	W. F. Carlton	John S. Everett	O. Oliver
Dubuque	M. J. McCullough	James J. Dunn	Chas. H. Meyers
Emmet	E. D. Doughty	Joseph D. Rutan	John M. Barker
Fayette	D. Schoonmaker	Z. D. Scobey	Jas. S. Wright
Floyd	H. B. Trigg	J. S. Bradley	T. E. Bryan
Franklin	C. W. Boutin	G. R. Miner	L. Elseffer
Fremont	H. F. Reel	P. G. Cowles	J. M. Alexander
Greene	E. P. French	Jas. W. Huntington	Jno. B. Garland
Grundy	R. M. Finlayson	Edward H. Allison	Alexander Mitchell
Guthrie	A. McClaran	W. H. Kellogg	Geo. W. Dewey
Hamilton	Will. F. Smith	John Robinson	J. H. Shipp
Hancock	John Christie, Jr.	Issac Swiegard	J. J. Upton
Hardin	J. Q. Rathbone	J. W. Scott	J. H. Bales
Harrison	B. F. Croasdale	Thomas Arthur	L. E. Massie
Henry	John Wertz	C. B. Bukgaber	John W. Palm
Howard	E. R. Thompson	Jacob Welsh	P. T. Searles
Humboldt	G. C. McCauley	J. S. Fletcher	A. M. Adams
Ida	J. O. McCollister	F. H. Hilliard	J. G. Eicholtz

OFFICERS, 1889.

RECORDER.	COUNTY ATTORNEY.	SHERIFF.	SUP'T OF SCHOOLS.
Wm. Bacon.....	C. W. Neal.....	A. J. Kingery.....	C. L. Wilson.
James A. Lovejoy.....	J. W. Bixby.....	D. C. Pimroy.....	J. L. Adkins.
E. D. Purdy.....	Henry Dayton.....	F. J. Haberkern.....	Wm. J. Mitchell.
William Cree.....	C. F. Howell.....	Samuel Jennings.....	E. G. Ashby.
A. L. Wever.....	H. W. Hanna.....	Wm. Mallory.....	C. F. Willcutt.
David D. Johnson.....	John T. Christie.....	J. W. Barr.....	Chas. B. Marine.
Chas. D. Becker.....	C. W. Mullan.....	H. B. Hoxie.....	J. L. Buechele.
John L. Engstrom.....	O. M. Brockett.....	S. P. Zenor.....	Geo. W. Ashton.
Henry Kasermeier.....	J. Y. Hazlett.....	A. H. Jarvis.....	S. F. Fiestler.
J. W. Foreman.....	H. W. Holman.....	J. N. Iliff.....	W. E. Parker.
A. C. Smith.....	M. J. Sweley.....	W. C. Weddington.....	Thomas Walpole.
L. J. Rogers.....	F. Lingenfelder.....	T. M. Early.....	E. C. Bellows.
A. J. Scott.....	E. C. Stevenson.....	J. M. Stewart.....	J. F. Lavender.
Chas. Heitz.....	J. C. Engelman.....	J. W. Kennebeck.....	F. A. Suydam.
A. S. Eshelman.....	Inc. W. Scott.....	Newell N. Jones.....	J. S. Crawford.
Geo. Miller.....	R. G. Cousins.....	W. E. Elijah.....	A. N. Filson.
W. H. Peedan.....	J. J. Clark.....	B. P. Kirk.....	A. W. Wier.
Orson Gage.....	A. R. Molynew.....	Daniel Unger.....	Eva L. Gregg.
J. E. Noble.....	Geo. E. Stowe.....	James Stanton.....	O. A. McFarland.
D. F. Cowman.....	C. C. McIntire.....	W. W. Williams.....	L. W. Rissler.
N. N. Dickinson.....	A. C. Parker.....	P. W. Madden.....	John Dolvin.
M. Fitzpatrick.....	Robert Quigley.....	J. J. Kann.....	H. C. Bishop.
Ed. J. Saxton.....	A. R. McCoy.....	T. J. Hudson.....	Geo. B. Phelps.
John Seemann.....	P. E. C. Lally.....	L. P. Mooney.....	M. M. McAlpin.
T. C. Walsh.....	D. W. Woodin.....	J. W. Diddy.....	A. Dilley.
Moses Downing.....	George Sowers.....	B. B. Burchett.....	D. W. Hastings.
John N. Grayson.....	C. W. Hoffman.....	J. W. Honnold.....	Julia B. Hoadley.
Geo. H. Morrisey.....	Eli C. Perkins.....	John Cruise, Jr.....	A. O. Stanger.
Niles Anderson.....	James D. Smyth.....	Nixon Fullerton.....	W. E. Burke.
Harvey Wood.....	Wm. Hayward.....	A. D. Inman.....	R. B. Young.
Virginia Lewis.....	Alphons Matthews.....	James McCann.....	N. W. Boyes.
F. L. Ronemus.....	J. G. Myerly.....	M. K. Whealan.....	E. H. Ballard.
H. J. Grannis.....	D. W. Clements.....	H. R. O'Neil.....	A. L. Colgrove.
H. B. Nies.....	S. W. Woodhouse.....	W. F. Clark.....	L. B. Sunderlin.
Wm. Avery.....	W. D. Evans.....	Josiah Phelps.....	T. H. Hacker.
L. F. Kline.....	Wm. Eaton.....	W. T. Davis.....	J. J. Harris.
Inc. W. Vader.....	Z. A. Church.....	John H. Black.....	C. E. Moore.
B. Vanderlas.....	R. J. Williamson.....	Thomas Brown.....	Geo. N. Kennard.
J. R. Mount.....	W. H. Stiles.....	J. S. McLuen.....	W. L. Miller.
J. V. Kearns.....	Geo. F. Tucker.....	Chas. H. Neely.....	Wm. Anderson.
E. C. Abbey.....	J. E. Wichman.....	C. S. Terwilliger.....	Samuel Sturgeon.
A. M. Caldwell.....	H. L. Huff.....	Allen Meader.....	Jos. C. Hadley.
O. L. French.....	J. S. Dewell.....	J. D. Garrison.....	H. A. Kinney.
W. B. Conner.....	A. W. Kinkead.....	James Dwyer.....	J. F. Riggs.
P. C. Howe.....	W. K. Barker.....	J. A. Hall.....	J. C. Webster.
J. B. Swain.....	C. A. Babcock.....	J. W. Fairman.....	John McLeod.
W. J. Scott.....	Edgar Buchanan.....	F. W. Shearer.....	W. F. Kopplin.

LIST OF COUNTY

COUNTY.	AUDITOR.	CLERK OF COURT.	TREASURER.
Iowa.....	J. T. McGuire.....	Mervin A. Simmons.....	Geo. P. Baltz.....
Jackson.....	F. D. Kelsey.....	O. C. Kucheman.....	Harvey Reid.....
Jasper.....	J. T. Hurt.....	N. Townsend.....	A. K. Brown.....
Jefferson.....	F. N. Hackney.....	Chas. P. Sippel.....	John F. Loehr.....
Johnson.....	W. F. Murphy.....	Max Otto.....	John Suepple.....
Jones.....	O. Fakes.....	R. M. Bush.....	F. M. Rhodes.....
Keokuk.....	J. M. Richardson.....	J. F. Gibbons.....	D. N. Coffman.....
Kossuth.....	C. B. Hutchins.....	Geo. E. Marble.....	D. Rice.....
Lee.....	John Schroeder.....	J. B. McNamara.....	J. M. Anderson.....
Linn.....	J. E. Bromwell.....	O. F. Lamb.....	Joseph Barnhill.....
Louisa.....	R. C. Archibald.....	H. M. Holler.....	N. W. McKay.....
Lucas.....	Leonard Manning.....	O. E. Payne.....	John Culbertson.....
Lyon.....	A. M. Ringbinn.....	H. A. Nichols.....	Geo. W. Bowers.....
Madison.....	G. W. Poffenbarger.....	W. C. Newton.....	James Early.....
Mahaska.....	John R. Baer.....	F. E. Smith.....	M. D. Gilchrist.....
Marion.....	A. M. Clark.....	W. W. Craddie.....	Charles Perry.....
Marshall.....	J. C. Willis.....	James Cammack.....	W. F. Treadwell.....
Mills.....	E. B. Brown.....	John E. Ebaugh.....	Geo. S. Wilson.....
Mitchell.....	E. E. Prime.....	F. O. Bronson.....	W. B. Pelton.....
Monona.....	G. A. Douglas.....	W. J. Maughlin.....	G. E. Warner.....
Monroe.....	John W. Van Gilder.....	John W. H. Griffin.....	David Hammond.....
Montgomery.....	E. S. Rogers.....	J. E. Whelan.....	E. J. Austin.....
Muscataine.....	W. H. Johnson.....	W. H. Hughes.....	G. M. Scott.....
O'Brien.....	C. H. Winterble.....	J. W. Walter.....	F. N. Derby.....
Osceola.....	J. S. Reynolds.....	J. B. Mead.....	J. B. Lent.....
Page.....	R. H. Lymer.....	Gilbert L. Shaul.....	T. M. Monzingo.....
Palo Alto.....	P. V. Nolan.....	David Grier.....	E. J. Hartshorn.....
Plymouth.....	Fred Becker.....	M. B. Fritz.....	C. A. Rodolf.....
Pocahontas.....	T. F. McCartan.....	W. C. Ralston.....	J. N. McClellan.....
Polk.....	Amos W. Brandt.....	William Musson.....	F. A. Baylies.....
Pottawattamie.....	I. F. Hendricks.....	H. J. Chambers.....	J. H. Plumer.....
Poweshiek.....	F. W. Porter.....	John H. Patton.....	O. L. Rosemau.....
Ringgold.....	Hen. H. Ross.....	James H. Burke.....	Thomas Campbell.....
Sac.....	C. C. Cleveland.....	Chas. L. Early.....	T. J. Marks.....
Scott.....	C. C. Campbell.....	W. J. Birchard.....	W. F. McManus.....
Shelby.....	J. W. French.....	O. P. Wyland.....	C. W. Cleveland.....
Sioux.....	T. J. Deck.....	M. J. Finch.....	C. Lewis.....
Story.....	C. G. McCarthy.....	Henry Wilson, Jr.....	J. A. Mills.....
Tama.....	C. E. Oiney.....	Geo. A. Edwards.....	J. G. Bull.....
Taylor.....	E. R. Fowler.....	Sam'l M. McKissick.....	W. F. Evans.....
Union.....	J. L. Wilson.....	D. Davenport.....	J. R. Young.....
Van Buren.....	C. Booth.....	W. B. Fleming.....	J. L. Therme.....
Wapello.....	H. B. Wagers.....	Chas. E. Norton.....	Geo. Bane.....
Warren.....	Solomon Hodson.....	John H. Derrough.....	John Thompson.....
Washington.....	J. M. Lytle.....	S. W. Neal.....	Frank Critz.....
Wayne.....	B. W. Vander Veer.....	O. G. Vale.....	W. L. White.....
Webster.....	John Wolfinger.....	D. J. Haire.....	J. J. Ryan.....
Winneshiek.....	J. J. Kessey.....	Gilbert S. Gilbertson.....	W. O. Hanson.....
Winneshiek.....	J. W. Daubney.....	N. H. Nelson.....	A. W. Brownell.....
Woodbury.....	J. J. Jordan.....	R. E. Sackett.....	D. T. Hedges.....
Worth.....	A. C. Blackmore.....	K. K. Sagen.....	G. N. Hangen.....
Wright.....	J. M. Overbaugh.....	Lyman Moats.....	S. D. Martin.....

OFFICERS.—CONTINUED.

RECORDER.	COUNTY ATTORNEY.	SHERIFF.	SUP'T OF SCHOOLS.
A. J. Oldaker.....	Thos. Stapleton.....	J. C. Engelbert.....	M. A. Multin.
M. J. Nelson.....	J. Hilsinger.....	W. L. Shrigley.....	W. M. Ward.
Joe Cunningham.....	W. G. Clements.....	I. L. Patton.....	J. W. Cliff.
Z. T. Lewis.....	Rollin J. Wilson.....	M. Westenhaber.....	S. N. Hopkins.
Joseph Cerney.....	C. S. Ranck.....	Gil F. Fletcher.....	Otto A. Byington,
Joseph Roberson.....	F. O. Ellison.....	W. A. Hogau.....	E. R. Moore.
C. L. Crocker.....	A. G. Schulte.....	R. M. Johnson.....	Nannie Torrance.
C. D. Creed.....	R. J. Dauson.....	M. Stephens.....	B. F. Reed.
L. F. Gemmett.....	D. F. Miller, Jr.....	W. P. Marshall.....	J. J. Rohrbach.
R. H. Jones.....	Milo P. Smith.....	Geo. W. Burnside.....	F. J. Sessions.
V. B. Beane.....	A. W. Jarvis.....	Isaac Black.....	W. A. Lester.
J. B. Smith.....	J. C. Copeland.....	W. B. Ramsey.....	J. M. Hanlin.
S. S. Wold.....	H. G. McMillan.....	F. F. Kitterman.....	Ivan McQueen.
Caroline Murray.....	John A. Guher.....	Jefferson Wheat.....	E. R. Zeller.
C. G. Byram.....	George C. Morgan.....	C. Woodruff.....	M. Hedge.
S. H. Mears.....	G. W. Crozier.....	Robert Bacon.....	C. B. Boydston.
D. G. Viles.....	W. W. Miller.....	J. S. Hixson.....	E. P. Fogg.
C. M. Sharpe.....	E. B. Woodruff.....	W. C. DeLashmutt.....	G. I. Kelley.
C. Larson.....	W. L. Eaton.....	R. T. St. John.....	R. C. Barrett.
L. D. Bearce.....	C. E. Underhill.....	L. D. Kittle.....	B. F. Ross.
Ed. J. Ramsay.....	Ed. Morrison.....	C. M. Forrest.....	David W. Nevins.
William Planck.....	Ruel W. Beeson.....	Henry H. Palmer.....	J. F. Saylor.
J. B. Hudson.....	H. J. Lauder.....	Thos. P. Gray.....	Geo. W. Coverston.
Isaac Clements.....	J. B. Dunn.....	W. C. Green.....	C. H. Crawford.
S. S. Parker.....	O. J. Clark.....	John N. Douglas.....	W. J. Reeves.
John A. Eckroth.....	Thomas R. Stockton.....	D. H. Skinner.....	Miss L. E. Granger.
Lewis Stuehmer.....	Thos. O'Connor.....	H. H. Jacobs.....	P. H. Donlon.
Wallace Winslow.....	Patrick Farrell.....	Wm. M. Boyle.....	Miss Carrie Byrne.
W. F. Atkinson.....	Byron J. Allen.....	J. F. Pattee.....	J. H. Campbell.
Geo. C. Sims.....	J. K. Macomber.....	C. C. Loomis.....	Charles F. Saylor.
W. H. Thomas.....	J. P. Organ.....	Jas. O'Neil.....	J. K. Cooper.
W. F. Wiley.....	Jno. T. Scott.....	A. M. Hogan.....	S. W. Heath.
Benjamin F. Talley.....	Robert H. Spence.....	James Beard.....	James H. Gander.
Will F. Moyer.....	Jas. H. Tait.....	Thos. Batie.....	Clarence Messer.
Fritz Susemiehl.....	J. W. Stewart.....	Nat Leonard.....	C. L. Saksdorf.
A. H. Tingle.....	J. B. Whitney.....	G. S. Rainbow.....	C. F. Swift.
Chas. D. Tidrick.....	Wm. Hutchinson.....	H. Betten.....	A. W. Grisell.
J. M. Ingram.....	Geo. W. Dyer.....	C. A. Wood.....	Ole O. Roe.
Geo. A. Hutchinson.....	John R. Caldwell.....	J. H. Ross.....	W. D. Reedy.
W. F. Johnson.....	Mark Atkinson.....	W. E. Brown.....	J. M. Dick.
C. E. Stewart.....	P. C. Winter.....	T. G. Snair.....	C. B. Stayt.
D. K. Kettle.....	W. R. Wherry.....	A. Wilkin.....	J. H. Landes.
Jas. Houdysheill.....	A. C. Steck.....	Lee J. Michael.....	W. A. McIntire.
Moses F. Clark.....	W. F. Powell.....	W. C. Montgomery.....	John A. Stewart.
Wm. P. Moothart.....	Chas. J. Wilson.....	M. H. Sweet.....	Mary A. Tate.
O. B. Sutton.....	C. W. Steele.....	B. F. Jared.....	J. W. Hook.
F. W. Kruckman.....	Chas. H. More.....	J. Q. Adams.....	S. B. Wilkinson.
O. S. Olson.....	C. L. Nelson.....	W. S. Wadsworth.....	W. H. May.
T. F. Auchmoody.....	John B. Kaye.....	H. M. Langland.....	Dan Shea.
C. A. Demun.....	T. F. Bevington.....	D. A. Magee.....	N. E. Palmer.
Ellen Stott.....	Ed. Collin.....	H. B. Cormick.....	A. O. Bakken.
Geo. L. Cutler.....	R. H. Whipple.....	H. G. Wilson.....	Ella S. Brown.

RULES OF PRACTICE

ADOPTED BY THE CONVENTION OF DISTRICT JUDGES.

COPIES.

RULE 1. Every party at the time of filing any petition, answer, reply, demurrer or motion, except a motion for continuance or change of venue, shall file with the same one plain copy thereof for the use of the adverse party, and on failure to do so the cause may be continued at the option of the adverse party, or the paper so filed stricken from the files. A fee of ten cents per hundred words shall be allowed for all copies and taxed with the costs. The original files shall be taken from the Clerk's office only on order of the Judge by leaving with the Clerk a receipt for the same.

TRIAL NOTICE.

RULE 2. In any case once continued, where an answer is on file, either party desiring to bring such cause on for trial at any term, shall at least ten days before such term, file with the clerk a notice of trial, and no such cause shall stand for trial unless a trial notice be so filed, except by consent of parties, provided: That after the commencement of the term, the court may, in its discretion, by order entered of record, permit notices of trial to be entered in the same manner, ten days prior to such date as the court may name in such order. Such order may be general, and not entered of record in each particular case. And the clerk in preparing the court calendars shall note thereon opposite the title of each cause noticed for trial, the words "For Trial" which words shall also appear on the printed calendar. This rule shall not apply to appearance or criminal cases, nor to proceedings in probate.

ASSIGNMENTS.

RULE 3. On the first day of the term, or as soon thereafter as practicable, the court may make an assignment of the trial causes, which assignment shall fix the day of the term on which each cause will be tried and parties will be required to conform to this order of trial. Further assignments may be made by the court as often as the progress of the business of the term shall render the same necessary. The court may also designate particular times for the hearing of motions and demurrers.

APPEALS.

RULE 4. In appeals from justices' courts or other inferior tribunals in civil causes, the appellant shall cause the case to be docketed by noon of the second day of the term to which the same is returnable, and in case of his failure so to do the appellee may procure the case to be docketed, and will thereupon be entitled to have the judgment below affirmed, or to have the case set down for trial on its merits, as he may elect. But the judgment, if affirmed, may be opened at any time prior to noon of the following day of the term, by appellants making a satisfactory showing of merits, and excuse for his default, and paying to the clerk the amount of the filing fee. If the judgment shall be opened the appellee may have the cause continued at the cost of the appellant.

ABSTRACTS IN EQUITY CAUSES.

RULE 5. In equitable causes where the evidence is taken in the form of depositions there shall be submitted with the arguments an abstract of the pleadings, and evidence substantially as required by the rules of the supreme court for abstracts in appeals in equitable causes—except, that the same need not be printed.

RULES IN PROBATE.

I.

CALENDAR. The Clerk shall enter upon the Court Calendar and Bar Docket only such cases in Probate as require the action of the Court.

II.

REPORTS DUE AND NOT FILED. On the first day of each term, the Clerk shall report to the presiding judge all estates wherein an inventory or report is due under the statute or order of Court, and which has not been filed.

III.

REPORTS. Each report of an administrator, executor, guardian or trustee, shall be self explanatory, so that the Clerk or Court from a perusal thereof, will fully understand the matter in hand, without verbal or other explanations, or without being compelled to examine or refer to other papers in the case. All accountings must state the debit and credit, and show the balances. Guardians and trustees' accounts must show the amount of interest earned since appointment or last report, and how and upon what security the trust fund is invested. All reports and accounts must be verified.

IV.

REPORTS OF SALE OF REAL ESTATE. Reports of the sale of real estate must be sworn to, and must state the term at which the order for the sale was obtained, whether the property was appraised, and if so, state the appraised value, whether sold at public or private sale, and the terms of sale, whether the additional bond required, has been given and approved, and the party or parties making said report shall state their opinion as to whether the sale is an advantageous one and should be approved, or otherwise.

V.

APPLICATION IN WRITING. All applications for orders in probate must be made in writing, verified, and self-explanatory,

so that the clerk or court from a perusal thereof will fully understand the relief sought without verbal or other explanations.

VI.

ALLOWANCE TO WIDOWS. Applications for an allowance for the widow under section 2375 of the code shall state under oath the number of children under fifteen years of age, the amount of property already set apart to the widow, the value of her deceased husband's estate, the amount of the estate's indebtedness, the value of all property owned by the widow, and what allowance, if any, has heretofore been made to the widow.

VII.

NOTICE OF FINAL REPORT. Unless notice be waived in writing, no administrator, executor, guardian or trustee, will be discharged from further duty or responsibility, nor upon final settlement until notice of the application shall have been given to all persons interested, as required in case of an original notice for the commencement of a civil action; unless a different notice be prescribed by the Court.

TIME RULES GO INTO EFFECT. The foregoing rules adopted by this convention shall take effect July 4, 1887.

The following resolution was also adopted:

Resolved, That this convention recommend that the clerks of the several courts of this State procure blank letters of administration, and in guardianship, with the rules in probate printed on the back thereof, for the information of administrators, executors and guardians.

Certified as correct and signed as required by law, this January 8th, A. D., 1887.

GEO. W. RUDDICK,

President of the Convention of District Judges of Iowa.

Countersigned by

J. H. HENDERSON

Secretary of the Convention of District Judges of Iowa.

Times of Holding Terms

As filed by the Judges in

COUNTIES.	TOWNS,	DATE. 1889.	DATE. 1889.	DATE. 1889.	DATE. 1889.
Adair	Greenfield	January 8	April 9	August 27	November 5
Adams	Corning	January 7	March 18	June 3	October 14
Allamakee	Waukon	January 2	April 1	July 25	September 23
Appanoose	Centerville	January 28	April 1	September 9	November 18
Audubon	Audubon	January 22	April 2	August 27	November 5
Benton	Vinton	January 7	April 1	September 2	October 28
Black Hawk	Waterloo	January 7	March 4	May 13	Sep. 2, Nov. 4
Boone	Boone	January 21	March 25	August 26	October 21
Bremer	Waverly	February 4	June 3	September 16	November 25
Buchanan	Independence	January 28	April 1	May 27	Oct. 7, Dec. 2
Buena Vista	Storm Lake	January 7	March 4	August 20	October 28
Butler	Allison	March 18	June 17	October 21	December 9
Calhoun	Rockwell City	February 19	May 7	October 8	December 10
Carroll	Carroll	January 28	April 15	September 16	November 18
Cass	Atlantic	February 19	April 30	September 24	December 3
Cedar	Tipton	February 4	April 22	September 2	November 18
Cerro Gordo	Mason City	January 14	March 18	June 10	October 21
Cherokee	Cherokee	February 25	April 29	October 7	December 2
Chickasaw	New Hampton	March 18	June 17	August 26	December 9
Clarke	Osceola	February 11	April 29	October 7	December 2
Clay	Spencer	February 12	April 23	October 15	December 10
Clayton	Elkader	January 14	April 15	July 15	October 7
Clinton	Clinton	January 1	April 16	September 10	November 19
Crawford	Denison	January 7	March 25	August 26	October 28
Dallas	Adel	February 12	May 14	October 1	December 3
Davis	Bloomfield	February 25	April 29	October 14	December 2
Decatur	Leon	January 21	April 1	June 10	November 11
Delaware	Manchester	January 7	March 4	May 6	Sep. 2, Nov. 11
Des Moines	Burlington	January 7	April 8	September 9	November 4
Dickinson	Spirit Lake	February 19	May 21	October 1	November 26
Dubuque	Dubuque	January 7	March 18	May 27	Sep. 2, Nov. 4
Emmet	Estherville	January 7	April 1	August 20	November 4
Fayette	West Union	February 28	May 20	August 19	November 18
Floyd	Charles City	January 14	April 29	September 2	November 1
Franklin	Hampton	March 11	May 13	October 14	December 9
Fremont	Sidney	February 12	April 23	September 17	November 26
Greene	Jefferson	February 18	May 6	October 7	December 9
Grundy	Grundy Center	February 11	April 8	May 27	Oct. 7, Dec. 2
Guthrie	Guthrie Center	February 12	May 14	October 1	December 3
Hamilton	Webster City	February 18	April 29	September 16	November 18
Hancock	Concord	February 25	June 3	October 7	December 2
Hardin	Eldora	January 21	April 1	August 26	October 28
Harrison	Logan	January 7	March 18	August 26	October 21
Henry	Mt. Pleasant	January 7	March 18	August 26	November 4
Howard	Cresco	March 1	June 10	July 30	November 29
Humboldt	Dakota	January 29	April 1	November 26	September 17
Ida	Ida Grove	January 7	March 25	August 26	October 28
Iowa	Marengo	February 4	May 6	June 24	October 14
Jackson	Maquoketa	February 12	June 11	October 8	December 10
Jasper	Newton	January 15	March 26	September 3	October 29
Jefferson	Fairfield	February 4	April 8	September 23	November 18

of the District Court, 1889.

office of Secretary of State.

COUNTIES.	TOWNS.	DATE. 1889.	DATE. 1889.	DATE. 1889.	DATE. 1889.
Johnson	Iowa City	January 7	April 1	June 3	September 9
Jones	Anamosa	February 25	May 13	September 23	December 2
Keokuk	Sigourney	January 15	March 26	September 3	October 29
Kossuth	Algona	March 4	May 6	October 15	December 9
Lee	Keokuk	March 4	May 13	October 7	December 2
	Ft. Madison	January 14	April 8	September 9	November 11
Linn	Marion	January 7	March 18	June 3	October 14
Louisa	Wapello	January 15	March 26	September 3	October 29
Lucas	Chariton	January 7	March 16	August 26	November 4
Lyon	Rock Rapids	March 4	June 10	October 14	December 9
Madison	Winterset	February 12	May 14	October 1	December 3
Mahaska	Oskaloosa	February 19	April 23	October 1	December 3
Marion	Knoxville	January 8	April 9	August 27	November 5
Marshall	Marshalltown	January 21	April 1	August 26	October 28
Mills	Glenwood	March 5	May 14	October 8	December 17
Mitchell	Osage	February 4	May 20	September 23	November 18
Monona	Onawa	February 4	April 15	September 23	November 18
Monroe	Albia	February 18	April 22	October 7	December 2
Montgomery	Red Oak	January 22	April 2	August 27	November 5
Muscatine	Muscatine	January 1	April 16	September 10	November 19
O'Brien	Primghar	January 14	April 1	September 9	November 11
Osceola	Sibley	January 7	March 18	August 26	October 28
Page	Clarinda	January 22	April 2	August 27	November 5
Palo Alto	Emmetsburg	January 28	April 15	September 24	November 11
Plymouth	Le Mars	February 11	April 29	October 7	December 9
Pocahontas	Pocahontas Ctr	January 15	March 18	September 9	November 11
Polk	Des Moines	January 7	April 1	September 2	November 4
Pottawattomie	Council Bluffs	January 22	April 2	August 27	November 5
	Avoca	February 12	April 23	September 17	November 26
Poweshiek	Montezuma	February 19	April 23	October 1	December 3
Ringgold	Mount Ayr	February 11	April 22	September 9	November 25
Sac	Sac City	January 28	April 15	September 16	November 18
Scott	Davenport	February 5	May 21	September 10	November 19
Shelby	Harlan	February 26	May 7	October 1	December 20
Sioux	Orange City	January 28	April 15	September 23	November 25
Story	Nevada	February 18	April 22	September 23	November 11
Tama	Toledo	February 18	May 6	September 30	November 25
Taylor	Bedford	February 25	May 13	September 23	December 9
Union	Afton	January 21	April 8	September 16	November 11
Van Buren	Keosauqua	February 18	April 29	October 7	December 2
Wapello	Ottumwa	January 7	March 18	August 26	November 4
Warren	Indianola	January 8	April 9	August 27	November 5
Washington	Washington	February 19	April 23	October 1	December 3
Wayne	Corydon	January 7	March 11	May 20	October 28
Webster	Fort Dodge	February 25	May 6	September 30	December 2
Winnebago	Forest City	March 4	May 13	July 15	November 18
Winneshiek	Decorah	January 31	May 2	August 1	November 7
Woodbury	Sioux City	January 7	March 18	May 27	Aug. 26, Oct. 28
Worth	Northwood	February 18	May 6	July 8	November 4
Wright	Clarion	March 11	May 20	October 7	December 9

Times of holding terms of Supreme Court for 1889, third Tuesday in January, second Tuesday in May, first Tuesday in October.

Right of Suffrage.

Every male citizen of the United States, of the age of twenty-one years, who shall have been a resident of this State six months next preceding the election, and of the county in which he claims to vote, sixty days, shall be entitled to vote at all elections which are now or hereafter may be authorized by law.—*Constitution* Sec. 1, Art. 2.

Rates of Postage.

DOMESTIC.

FIRST CLASS.—Letters and all written matter, sealed or unsealed, and other matter fastened so that it cannot be easily examined, 2 cents per ounce or fraction thereof. Postal cards furnished by Government, 1 cent. Special 10-cent stamp in addition to lawful postage attached to a letter entitles it to immediate delivery in any place of 4,000 population or over, between 7 o'clock A. M. and midnight.

DROP LETTERS.—Delivered by carrier, 2 cents; not delivered by carrier, 1 cent.

SECOND CLASS.—Newspapers from office of publication or from news agency, to actual subscribers or to news agents, 1 cent per pound or fraction thereof, prepaid.

THIRD CLASS.—Printed matter of general information by any process except handwriting, copying-press, or type-writer, unsealed, including written correction of typographical errors, and manuscript copy accompanying proof-sheets, 1 cent for each two ounces or fraction thereof. Limit of weight, four pounds, except for a single book, which may weigh more.

FOURTH CLASS.—Mailable merchandise and matter not included in foregoing classes, unsealed, 1 cent per ounce or fraction thereof. Limit of weight, four pounds.

PERMISSIBLE WRITING, on third or fourth class matter.—Date and name of sender and addressee on printed circulars; the word "from" with name and address of sender, and names and number of articles, on wrapper; identification marks on or attached to package. Articles in newspapers or other publications may be marked for observation, but no written words.

REFORWARDING.—Matter forwarded free to another postoffice upon written request of addressee; unclaimed letters with name and address of sender thereon returned free, but unclaimed packages must have return postage paid.

UNMAILABLE.—Obscene and fraudulent matter, liquids, and anything liable to injure the mails or handlers thereof.

REGISTERED MATTER.—First, third, and fourth class matter, domestic or foreign, may be registered; name and address of sender must be indorsed on envelope or package; fee, 10 cents, in addition to regular postage, for each letter or package.

MONEY ORDERS.

For orders not exceeding \$5.....	5 cents.
Exceeding \$5 and not exceeding \$10.....	8 "
" 10 " " " 15.....	10 "
" 15 " " " 30.....	15 "
" 30 " " " 40.....	20 "
" 40 " " " 50.....	25 "
" 50 " " " 60.....	30 "
" 60 " " " 70.....	35 "
" 70 " " " 80.....	40 "
" 80 " " " 100.....	45 "

When a larger sum than \$100 is required, additional Orders to make it up must be obtained.

POSTAL NOTES.

Upon payment of a fee of three cents each, Postal Notes for any amount under five dollars may be purchased at any Money-order office, payable to bearer at any time within three calendar months

from the last day of the month during which it was issued; payable ONLY at any Money-order office.

FOREIGN POSTAGE.

The rate for letters is 5 cents for the half ounce or fraction thereof, and that for newspapers 1 cent for 2 ounces or fraction thereof:—

To Great Britain and Ireland, France, Spain, all parts of Germany, including Austria, Denmark, Switzerland, Italy, Russia, Norway, Sweden, Turkey, (European and Asiatic), Egypt.

To Australia, letters, via San Francisco (except to New South Wales), 5 cents; via Brindisi, 15 cents; newspapers, via San Francisco, 2 cents; via Brindisi, 4 cents. China, letters, via San Francisco, 5 cents; via Brindisi, 13 cents, 4 cents for each paper not weighing over 4 ounces. British India, Italian mail, letters 5 cents, newspapers 1 cent for 2 ounces. Japan, letters, via San Francisco, 5 cents, newspapers 1 cent for 2 ounces.

To New South Wales, letters, $\frac{1}{2}$ ounce 12 cents; registered letters, 10 cents; for each single paper, 2 cents; other printed matter, and samples of merchandise, 4 ounces for 4 cents.

Population of Iowa

at the several enumerations mentioned below:

Year.	White.	Colored.	Total.	Increase.
1836			10,531	
1840	42,924	188	43,112	32,581
1850	191,881	333	192,214	149,102
1860	673,779	1,134	674,913	482,699
1865	752,819	3,608	756,427	81,514
1870	1,188,207	5,813	1,194,020	437,593
1875	1,344,577	5,976	1,350,553	156,533
1880	1,614,600	10,015	1,624,615	274,062
1885	1,744,670	9,310	1,753,980	129,365

Railroad Statistics of Iowa.

Miles of railroad in state	8,291.44
Assessed value of same	\$43,100,575.00
Miles of sleeping car service	3,903.05
Assessed value of same	\$248,420 78
Gross earnings	\$37,702,535.23
Gross earnings, average per mile	\$4,754.75
Operating expenses	\$24,031,186.34
Operating expenses, average per mile	\$3,032.54
Net earnings	\$13,671,348 89
Net earnings, average per mile	\$1,725 21
Tax paid state in 1887	\$1,013,731.57

Class A (9) includes all roads whose gross annual earnings per mile are \$4,000 or more, and are limited to a charge of three cents per mile for passenger fare.

Class B (3) all whose gross annual earnings per mile, are \$3,000 or any sum in excess, but less than \$4,000, and are limited to three and one half cents per mile for passenger fare.

Class C (21) all whose gross annual earnings per mile are less than \$3,000 and are limited to four cents per mile for transportation of passengers. These rates cover ordinary baggage, not exceeding one hundred pounds in weight with each passenger.



Coal Out-put of Iowa Counties by Tons for the Past Five Years.

	1883.	1884.	1885.	1886.	1887.
Adams.....	3,891	3,981	3,896	9,581	19,851
Appanoose.....	128,896	158,986	245,896	150,000	160,351
Boone.....	466,981	473,073	458,191	294,970	167,068
Dallas.....	38,208	37,185	32,986	21,986	40,420
Davis.....	527	1,207	33,655	1,000	1,800
Greene.....	88,851	96,327	89,587	117,538	105,894
Guthrie.....		5,187	4,596	17,194	18,305
Hamilton.....	1,998	1,878	918	3,312	6,669
Hardin.....				2,000	450
Jasper.....	45,883	45,335	90,425	286,034	142,039
Jefferson.....	38,887	8,172	1,116	1,083	10,397
Keokuk.....	500,040	430,040	372,816	545,304	599,007
Lucas.....	487,821	410,729	439,956	530,759	472,998
Mahaska.....	927,387	932,714	762,785	851,362	895,548
Marion.....	90,985	97,085	100,011	141,694	212,695
Marshall.....				400	200
Monroe.....	93,435	98,427	101,517	117,700	183,505
Muscatine.....				100	100
Page.....	748	1,009	1,819	1,550	1,780
Polk.....	558,821	619,921	462,895	337,964	305,094
Scott.....	3,714	3,821	5,937	3,000	8,634
Story.....					2,000
Taylor.....	93	127	617	8,585	12,180
Van Buren.....	1,678	1,778	1,193	8,038	26,331
Wapello.....	237,821	240,720	187,911	237,111	272,073
Warren.....	12,828	13,727	72,825	23,332	24,796
Wayne.....	1,892	4,947	25,812	34,000	28,084
Webster.....	248,560	214,014	145,296	107,777	146,221
	3,989,946	3,902,291	3,582,656	3,853,374	3,864,490

Ratio of Foreign Born to Total Population, by States.

FEDERAL CENSUS 1880.

Rank.		Per Cent.	Rank.		Per Cent.
1	Nevada	41.2	25	Ohio	12.3
2	Arizona	39.7	26	Vermont	12.3
3	Dakota	38.3	27	Kansas	11.1
4	Minnesota	34.3	28	Missouri	9.8
5	California	33.9	29	District Columbia	9.6
6	Wisconsin	30.8	30	Maine	9.1
7	Idaho	30.6	31	Maryland	8.9
	Utah	30.6	32	Indiana	7.3
9	Montana	29.4	33	Texas	7.2
10	Wyoming	28.1	34	New Mexico	6.7
11	Rhode Island	26.8	35	Delaware	6.5
12	Massachusetts	24.9	36	Louisiana	5.8
13	New York	23.8	37	Florida	3.7
14	Michigan	23.7	38	Kentucky	3.6
15	Nebraska	21.5	39	West Virginia	3.0
16	Washington	21.0	40	Arkansas	1.3
17	Connecticut	20.9	41	Tennessee	1.1
18	Colorado	20.5	42	Virginia	1.0
19	New Jersey	19.6	43	Mississippi8
20	Illinois	19.0		South Carolina8
21	Oregon	17.5		Alabama8
22	Iowa	16.1	46	Georgia7
23	Pennsylvania	13.7	47	North Carolina3
24	New Hampshire	13.3			

Criminal Statistics—Iowa.

COST OF PROSECUTION, ETC., FOR PAST NINE YEARS.

YEAR.	Population.	Number of convictions.	Total amount of fines imposed by the District Court.	Total amount of fines collected and paid into the County Treasury.	Total expense of county on account of criminal prosecutions not including District Attorney's fees.	Total amount paid District or County Attorney on account of criminal prosecutions.
1880	1,624,615	1,081	\$ 82,860.55	\$ 19,508.32	\$313,141.10.	\$ 20,316.59
1881		1,370	54,846.78	15,379.12	358,535.50	22,300.75
1882		1,470	57,714.91	23,633.97	401,431.18	22,189.91
1883		1,377	58,203.30	27,095.72	361,173.78	23,669.87
1884		1,594	65,543.80	35,381.58	379,580.81	26,239.57
1885	1,753,980	1,339	75,581.43	30,728.72	413,349.77	26,232.32
1886		1,645	117,624.41	46,362.91	421,024.31	31,648.87
1887		1,520	180,557.68	50,871.22	282,877.66	41,469.34
1888*		838	95,171.80	39,424.06	300,424.06	53,518.96

LEADING CRIMES WITH NUMBER OF CONVICTIONS IN EACH.

YEAR.	Assaults.	Breaking and Entering.	Burglary.	Forgery.	Gambling.	Keeping a Gambling House.	Larceny.	Murder.	Manslaughter.	Nuisances.	Selling Intoxicating Liquors.
1880	111	19	72	16	8	18	179	7	7	405	38
1881	134	23	68	21	6	49	190	7	5	593	33
1882	188	18	78	30	14	41	215	14	1	658	25
1883	130	17	79	27	12	66	219	16	8	594	27
1884	170	36	76	27	17	37	253	12	10	652	60
1885	162	41	84	33	1	47	243	20	6	398	
1886	146	33	66	39	4	46	217	8	10	607	115
1887	181	21	63	22	12	67	247	17	12	494	71
1888*	94	13	47	13	13	42	148	9	6	190	59

* Ten months.



STATISTICS OF ELECTIONS.

—VOTE FOR—

PRESIDENTIAL ELECTORS

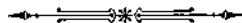
—AND—

STATE OFFICERS

—BY—

VOTING PRECINCTS.

1888.



Miscellaneous Tables, Etc.



ADAIR

The vote for Presidential candidates is

VOTING PRECINCT.	PRESIDENTIAL ELECTORS.				SECRETARY OF STATE.				AUDITOR OF STATE.			
	Harrison.	Cleveland.	Streeter.	Fisk.	F. D. Jackson.	W. McHenry.	J. B. Van Court.	Jas. Mickelwait.	J. A. Lyons.	D. J. Ockerson.	C. M. Farnsworth.	Malcom Smith.
Union.....	79	31	---	---	79	31	---	---	79	31	---	---
Orient.....	113	39	14	---	112	40	14	---	112	40	14	---
Richland.....	97	58	8	---	98	57	9	---	98	57	9	---
Washington.....	86	53	4	---	87	54	4	---	87	54	4	---
Grand River.....	64	41	17	---	64	41	17	---	64	41	17	---
Lee.....	90	21	5	---	90	21	5	---	90	21	5	---
Greenfield.....	186	81	5	---	187	80	5	---	186	81	5	---
Summerset.....	177	138	6	7	177	139	6	7	175	139	6	7
Jackson.....	82	79	13	---	82	77	15	---	82	77	15	---
Harrison.....	100	70	12	---	100	70	12	---	100	70	12	---
Grove.....	121	55	---	---	121	55	---	---	122	54	---	---
Prussia.....	52	95	2	---	51	96	2	---	51	96	2	---
Eureka.....	103	52	---	---	103	52	---	---	103	52	---	---
Lincoln.....	111	60	4	1	112	60	4	---	112	59	4	---
Stuart.....	74	52	4	---	74	53	4	2	74	53	4	2
Jefferson.....	104	73	2	1	104	73	2	1	104	73	2	1
Walnut.....	79	80	2	---	80	80	2	---	79	80	2	---
Summit.....	165	100	10	---	165	100	10	---	165	100	10	---
Total.....	1883	1178	108	9	1885	1179	111	10	1883	1178	111	10

ADAMS

Grant.....	96	67	3	1	97	66	3	1	97	66	3	---
Union.....	66	58	4	17	70	59	4	12	70	59	4	12
Colony.....	66	92	4	1	67	92	5	---	67	92	5	---
Mercer.....	61	84	1	---	61	84	1	---	61	84	1	---
Percott.....	121	119	4	---	121	119	4	---	121	119	4	---
Carl.....	111	68	14	---	113	69	14	---	113	69	14	---
Jasper.....	74	38	1	---	75	38	1	---	76	38	1	---
Brooks.....	61	26	1	4	61	28	1	3	61	28	1	3
Coring.....	253	151	9	15	256	151	10	11	256	151	10	11
Quincy.....	84	41	2	---	81	33	2	---	84	33	2	---
Washington.....	82	103	32	3	82	102	32	3	82	102	32	3
Nodaway.....	117	113	1	1	117	114	1	1	117	114	1	1
Douglas.....	111	119	29	3	111	119	29	3	111	119	29	3
Lincoln.....	104	67	7	---	103	69	6	---	103	69	6	---
Total.....	1387	1146	112	45	1396	1143	113	34	1399	1143	113	33

COUNTY.

* based on the vote cast for elector at large.

TREASURER OF STATE.				JUDGE SUPREME COURT.			ATTORNEY GENERAL.			RAILROAD COMMISSIONERS.					
V. P. Twombly.	Amos Case.	James Rice.	E. O. Sharp.	C. T. Granger.	P. H. Smyth.	M. H. Jenes.	J. Y. Stone.	Jos. C. Mitchell.	D. H. Williamson.	Smith.	Campbell.	Mahin.	Dey.	Lund.	Wills.
79	31			79	31		79	31		84	86	76	34	26	24
112	40	14		112	40	14	112	40	14	145	118	109	56	49	22
98	57	9		98	57	9	99	57	7	111	108	92	71	56	54
87	54	4		87	54	4	87	54	4	128	127	29	115	16	17
64	41	17		64	41	17	64	41	17	84	84	62	59	38	38
99	21	5		99	21	5	99	21	21	95	90	81	34	21	21
185	82			188	79	5	186	80	5	193	187	181	90	80	77
177	138	6	7	181	139	6	182	139	6	213	162	132	195	164	113
82	77	15		82	77	15	82	77	15	103	103	73	101	71	71
100	70	12		101	70	12	101	70	12	114	114	101	82	70	69
122	54			122	54		122	54		123	123	122	54	53	52
51	96	2		51	96	2	51	96	2	55	59	46	97	90	90
103	52			103	52		103	52		104	103	104	55	49	50
112	60	4		112	60	4	112	60	4	116	116	110	66	60	60
74	53	4	2	74	53	4	74	53	4	43	42	52	91	91	90
106	71	2	1	104	74	2	105	73	2	110	110	103	77	90	70
80	80	2		80	80	2	80	80	2	77	73	72	85	84	86
165	100	10		165	100	10	165	100	10	176	176	162	113	98	97
1887	1777	111	10	1893	1178	99	1894	1178	125	2074	1983	1714	1477	1206	1051

COUNTY.

97	66	3		97	66	3	98	65	3	107	109	95	72	56	55
70	59	4	12	70	64	4	75	59	4	126	128	63	83	18	19
67	92	5		67	92	5	67	92	5	66	80	63	101	89	75
62	83	1		61	84	1	62	84	1	107	108	45	102	39	38
121	119	4		122	118	4	123	117	4	183	163	115	129	79	79
113	60	13		113	69	14	117	65	14	177	173	85	111	21	20
76	38	1		76	38	1	74	38	1	86	84	74	40	28	28
61	28	1	3	61	31	1	61	28	1	66	66	52	40	27	27
256	151	10	11	260	152	11	262	151	11	283	286	243	184	139	139
64	33	2		64	33	2	63	33	1	74	74	64	43		
82	102	32	3	82	102	32	82	99	32	142	142	80	141	71	70
117	114	3		117	114	1	117	114	1	184	186	115	117	46	44
111	119	29	1	112	121	29	117	116	29	176	177	100	163	85	85
103	69	6	3	103	69	6	103	69	6	120	120	100	79	59	59
1400	1142	112	33	1405	1153	114	1421	1130	114	1897	1908	1294	1405	757	738

ALLAMAKEE

VOTING PRECINCT.	PRESIDENTIAL ELECTORS.				SECRETARY OF STATE.				AUDITOR OF STATE.			
	Harrison.	Cleveland.	Streeter.	Fisk.	F. D. Jackson.	W. McHenry.	J. R. Van Court.	Jas. Michelwait.	J. A. Lyons.	D. J. Ockerson.	C. M. Farnsworth.	Malcom Smith.
Center.....	154	60			156	60			156	60		
Fairview.....	20	72			30	73			30	73		
Franklin.....	138	50	15	1	136	50	16	1	136	50	16	1
French Creek.....	44	106			44	106			44	106		
Hanover.....	52	52			52	52			52	52		
Iowa.....	59	86	6		59	86	6		59	86	6	
Jefferson.....	119	88	6		119	88	7		119	88	7	
Lafayette.....	58	140			58	140			58	140		
Lansing.....	168	301			168	301			168	301		
Linton.....	67	83	3		66	82	3		67	82	3	
Ludlow.....	125	61			125	61			125	61		
Makee.....	308	262			309	262			309	262		
Paint Creek.....	143	106			143	106			143	106		
Post.....	199	150	5		198	151	5		198	151	5	
Taylor.....	25	166			25	166			25	166		
Union City.....	54	69			54	69			54	69		
Union Prairie.....	71	114	2		71	114	2		71	114	2	
Waterloo.....	90	57	6		90	57	6		90	57	6	
Total.....	1903	2023	43	1	1903	2024	45	1	1904	2024	45	1

APPANOOSE

Bellair.....	101	146	2	6	101	154	2	4	101	154	2	4
Caldwell.....	118	152			118	152			118	152		
Chariton.....	60	67		2	61	67		2	61	67		2
Centerville, 1st ward.....	183	71	1	10	183	71		10	183	71		10
2d ward.....	156	110	3	4	154	112	3	4	154	112	3	4
3d ward.....	146	121		4	150	121		1	150	121		1
Douglas.....	53	51		1	53	52		1	53	52		1
Franklin.....	98	37		1	99	36		1	98	37		1
Independence.....	81	66	13		81	66	13		81	66	13	
Johns.....	91	96	20	5	91	96	20	5	91	96	19	5
Lincoln.....	47	67		1	47	67		1	47	67		1
Pleasant.....	172	102		1	172	103		1	172	103		1
Sharon.....	44	71		1	44	71		1	44	71		1
Taylor.....	121	93			121	93			121	93		
Udell.....	97	85			98	86			98	86		
Union.....	41	79	4		41	82	3		41	82	3	
Vermillion.....	105	72		4	106	73		3	106	72		3
Walnut.....	123	87		9	124	86		1	124	86		1
Washington.....	183	175		9	184	174	15	8	184	174	15	8
Wells.....	83	89	1	1	83	90	1	1	83	90	1	1
Total.....	2103	1837	44	59	2111	1852	57	44	2110	1852	56	43

COUNTY.

TREASURER OF STATE.				JUDGE SUPREME COURT.			ATTORNEY GENERAL.			RAILROAD COMMISSIONERS.					
V. P. Twombly.	Amos Case.	James Rice.	E. O. Sharp.	C. T. Granger.	P. H. Smyth.	M. H. Jones.	J. Y. Stone.	Jos. C. Mitchell.	D. H. Williamson.	Smith.	Campbell.	Mahin.	Dey.	Lund.	Wills.
156	60	---	---	156	60	---	156	60	---	156	156	156	60	60	60
30	73	---	---	31	72	---	30	73	---	30	30	30	73	73	73
136	30	16	1	137	56	9	136	30	16	151	151	156	65	50	50
44	106	---	---	44	106	---	44	106	---	45	45	44	106	105	105
52	52	---	---	52	52	---	52	52	---	47	47	47	47	47	47
59	86	6	---	58	88	6	60	86	6	61	61	59	83	84	91
119	88	7	---	120	88	6	110	88	7	127	127	119	90	87	87
140	140	---	---	59	139	---	58	140	---	59	58	61	140	139	137
168	301	---	---	168	301	---	168	301	---	168	168	168	301	301	301
67	82	3	---	67	82	3	67	82	3	70	70	67	85	82	82
125	61	---	---	125	61	---	125	61	---	127	127	119	67	59	59
309	262	---	---	329	240	---	309	262	---	308	308	308	262	261	262
143	105	---	---	143	105	---	143	105	---	143	143	143	106	106	106
198	151	5	---	212	137	5	198	151	5	201	201	194	160	153	153
25	166	---	---	25	166	---	25	166	---	25	25	25	166	166	166
54	69	---	---	55	68	---	54	69	---	54	54	54	69	69	69
71	114	2	---	71	114	2	71	114	2	73	73	71	116	114	114
90	57	6	---	92	55	6	90	57	6	96	96	90	63	57	57
1904	2024	45	1	1944	1991	37	1905	2024	45	1941	1940	1911	2074	2013	2019

COUNTY.

101	154	2	4	102	145	10	101	154	2	108	106	101	160	156	160
118	152	---	---	118	152	---	118	152	---	120	120	118	152	150	150
61	67	---	2	61	68	---	61	67	---	61	61	61	68	68	68
183	71	---	10	183	71	---	183	71	---	185	186	183	71	68	68
154	112	3	4	153	113	3	154	112	3	155	152	154	116	113	114
152	121	---	1	148	122	---	150	121	---	147	123	146	122	121	148
53	52	---	1	53	52	---	53	52	---	53	53	53	52	52	52
98	37	---	1	98	37	---	98	37	---	98	98	98	38	38	38
81	66	13	---	81	66	13	81	66	13	94	93	81	79	66	66
91	96	20	5	91	95	20	87	96	20	115	116	93	117	90	90
47	67	---	1	47	67	---	46	66	---	47	47	46	68	66	66
172	103	---	1	172	103	---	172	103	---	172	173	172	103	103	102
44	71	---	1	44	71	---	44	71	---	44	44	44	71	71	71
121	93	---	---	120	93	---	121	93	---	126	126	111	93	88	87
98	86	---	---	98	86	---	98	86	---	98	98	86	87	86	86
41	82	3	---	41	82	2	44	81	1	46	46	41	84	78	78
106	72	---	3	105	72	1	105	72	1	107	107	106	73	72	72
124	86	---	1	121	87	---	124	86	---	124	124	124	90	88	88
184	174	15	8	185	174	15	185	174	15	202	193	181	198	177	187
83	90	1	1	83	90	1	83	90	1	84	86	83	91	88	89
2111	1852	57	44	2104	1847	65	2108	1850	56	2186	2152	2082	1933	1830	1880

AUDUBON

VOTING PRECINCT.	PRESIDENTIAL ELECTORS.				SECRETARY OF STATE.				AUDITOR OF STATE.			
	Harrison.	Cleveland.	Streeter.	Fisk.	F. D. Jackson.	W. McHenry.	J. B. Van Court.	Jas. Mickelwait.	J. A. Lyons.	D. J. Ockerson.	C. M. Farnsworth.	Malcom Smith.
Audubon	72	90	15	5	72	90	15	5	72	90	15	5
Cameron	95	51	10		95	51	10		95	51	10	
Douglas	69	89			70	89			70	89		
Exira	172	211	5	6	172	211	5	6	172	211	5	6
Greeley	87	66	20	2	87	65	21	2	87	65	21	2
Hamlin	67	92	4		67	92	4		67	92	4	
Leroy	344	198	4	2	347	198	4		346	198	4	
Lincoln	134	103	2		134	103	2		134	103	2	
Melville	102	73	1	2	102	73	1	2	100	73	1	2
Oakfield	73	81	4		73	81	4		73	81	4	
Sharon	63	74			64	73			64	73		
Viola	88	82	2		88	83	1		88	83	1	
Total	1366	1210	67	17	1371	1209	67	15	1368	1209	67	15

BENTON

Polk	129	173	10	4	126	176	10	4	126	176	10	4
Harrison	90	41	6		90	41	6		90	41	6	
Cedar	179	88	1	3	182	87	1	2	181	87	1	2
Bruce	95	53	4		95	53	4		95	53	4	
Monroe	78	64			78	64			78	64		
Jackson	145	103			145	105			145	105		
Taylor	144	71			144	72			144	72		
Vinton, 1st ward	144	77	2	2	145	78	2		145	78	2	
2d ward	125	51	3	4	124	53	3	3	124	53	3	3
3d ward	110	50	5	2	111	51	5	1	110	51	5	1
4th ward	85	45	1	1	85	45	1	1	85	45	1	1
Benton	67	46			66	47			66	47		
Shellsburg	60	59		2	58	61		1	58	61		1
Canton	90	84			91	83			91	83		
Eden	81	82		1	81	82		1	81	82		1
Big Grove	100	71	1	3	100	71	1	3	100	71	1	3
Homer	44	109			44	109			44	109		
Kane	25	163			25	163			25	163		
Union	103	194			103	195			103	195		
Eldorado	68	104			68	104			68	104		
Fremont	41	135			41	135			41	135		
Florence	151	95			152	95			152	95		
St. Clair	57	96		3	58	104			53	104		
Le Roy	143	192		2	145	192			145	192		

COUNTY.

TREASURER OF STATE.				JUDGE SUPREME COURT.				ATTORNEY GENERAL.			RAILROAD COMMISSIONERS.					
V. P. Twombly.	Amos Case.	James Rice.	E. O. Sharp.	C. T. Granger.	F. H. Smyth.	M. H. Jones.	J. Y. Stone.	Jos. C. Mitchell.	D. H. Williamson.	Smith.	Campbell.	Mahin.	Dey.	Lund.	Wills.	
72	90	15	5	75	90	15	77	90	15	95	95	72	110	87	87	
95	51	10	...	95	51	10	95	51	10	105	106	95	61	50	51	
70	89	70	89	...	70	89	...	70	72	70	89	25	87	
172	211	5	6	172	213	5	174	211	5	186	187	157	237	206	206	
87	65	21	2	88	65	22	89	65	21	99	99	88	66	56	57	
67	92	4	...	67	92	4	67	92	4	108	110	57	106	55	53	
347	198	4	...	340	204	4	347	198	4	337	338	330	220	209	210	
134	103	2	...	134	103	2	134	103	2	136	136	134	105	103	103	
102	73	1	2	102	75	1	104	73	1	105	107	102	76	73	71	
73	81	4	...	73	81	4	73	81	4	78	81	74	85	80	76	
64	73	1	...	64	73	1	64	73	1	64	54	60	73	87	73	
88	83	1	...	88	83	1	88	83	1	91	90	88	85	81	81	
1371	1209	67	15	1368	1219	68	1382	1209	67	1474	1475	1327	1313	1172	1155	

COUNTY.

126	176	10	4	126	176	10	126	177	11	143	143	126	190	172	172
90	41	6	...	90	41	6	90	41	6	96	96	90	47	41	41
181	87	1	2	182	88	1	183	87	1	184	182	180	91	88	87
95	53	4	...	95	53	4	95	53	4	99	99	95	57	53	53
78	64	78	64	...	78	64	...	78	78	77	65	64	64
145	105	144	106	...	145	105	...	148	148	141	109	102	102
144	72	144	72	...	144	72	...	144	144	144	72	72	72
145	78	145	79	2	146	78	2	143	144	141	85	83	82
124	53	3	3	126	53	2	125	53	3	123	126	119	65	59	58
110	51	5	1	111	51	5	110	52	5	115	115	109	58	53	52
85	45	1	1	85	46	1	86	45	1	85	85	83	49	47	47
66	47	66	47	...	66	47	...	67	67	66	47	46	46
58	61	52	67	...	57	61	...	54	55	54	66	65	65
91	83	91	83	...	90	83	...	93	93	90	86	83	83
81	82	81	82	...	81	82	...	82	82	81	83	82	82
100	71	1	3	100	74	1	103	71	1	104	104	100	75	71	71
44	109	44	109	...	44	109	...	44	44	44	109	109	109
25	163	25	163	...	25	163	...	25	23	25	163	165	163
103	195	103	195	...	103	195	...	83	80	79	219	224	220
68	104	68	104	...	68	104	...	66	66	66	106	106	106
41	135	41	135	...	41	135	...	40	39	40	135	135	135
152	95	151	96	...	152	95	...	149	148	140	106	96	98
53	104	50	107	...	53	104	...	52	52	51	107	105	104
145	192	145	192	...	145	192	...	145	145	145	192	192	192

BENTON

VOTING PRECINCT.	PRESIDENTIAL ELECTORS.				SECRETARY OF STATE.				AUDITOR OF STATE.			
	Harrison.	Cleveland.	Streeter.	Fisk.	F. D. Jackson.	W. McHenry.	J. B. Van Court.	Jas. Mickelwait.	J. A. Lyons.	D. J. Ockerson.	C. M. Farnsworth.	Malcom Smith.
Iowa.....	76	105	5		76	105	5		76	105	5	
Belle Plaine, 1st ward.....	133	94		4	134	94		2	134	94		2
2d ward.....	120	108			120	108			120	108		
3d ward.....	85	93			84	91		2	84	91		2
Total.....	2758	2646	38	34	2766	2664	38	22	2764	2664	38	23

BLACK HAWK

Lester.....	126	91		I	126	91		I	126	91		I
Bennington.....	78	90			79	90			79	90		
Mt. Vernon.....	83	103	8		83	104	7		83	104	7	
Washington.....	53	37	II	I	54	37	II		54	37	II	
Union.....	65	44			65	44			65	44		
Barclay.....	86	74		6	86	74		5	86	74		5
Poyner.....	92	114	I		92	114	I		92	114	I	
East Waterloo.....	124	76	3	I	123	76	3		123	76	3	
3d ward.....	281	198	10		281	197	10		282	196	10	
4th ward.....	244	126	2		245	125	2		245	123	2	
Waterloo Township.....	69	23		I	69	24			69	24		
Waterloo 1st ward.....	205	104	3	I	202	106	3		201	106	3	
2d ward.....	186	96	I		186	96	I		186	96	I	
Cedar Falls Township.....	125	54			125	54			125	54		
Cedar Falls 1st ward.....	73	69	2	I	73	69	1	I	73	69	1	I
2d ward.....	109	62	4	I	108	63	4	I	108	63	4	I
3d ward.....	115	57	8	3	115	58	8	I	115	58	8	I
4th ward.....	159	43	4	2	161	43	4		161	43	4	
Fox.....	54	115			54	115			54	115		
Cedar.....	70	62			70	62			70	62		
Orange.....	128	48			130	49			130	49		
Black Hawk.....	90	101			90	101			90	101		
Spring Creek.....	69	75			69	75			69	75		
Big Creek.....	281	104			281	104			281	104		
Eagle.....	73	94			73	94			73	94		
Lincoln.....	67	67			67	67			67	67		
Total.....	3106	2127	56	18	3107	2132	55	9	3107	2129	55	9

COUNTY.—Continued.

TREASURER OF STATE.				JUDGE SUPREME COURT.			ATTORNEY GENERAL.			RAILROAD COMMISSIONERS.					
V. P. Twombly.	Amos Case.	James Rice.	E. O. Sharp.	C. T. Granger.	P. H. Smyth.	M. H. Jones.	J. Y. Stone.	Jos. C. Mitchell.	D. H. Williamson.	Smith.	Campbell.	Mahin.	Dey.	Lund.	Wills.
76	105	5	6	105	5	76	105	85	83	73	113	98	104
134	94	2	119	111	135	95	111	109	107	122	122	118
120	108	76	152	120	108	74	78	74	152	152	153
84	91	2	63	115	83	94	62	65	51	113	111	113
1764	2664	38	23	2577	2766	37	2770	2670	34	2593	2693	2601	2882	2792	2796

COUNTY.

126	91	1	126	92	127	91	127	127	127	91	90	91
79	90	79	90	79	90	79	79	79	90	90	90
83	104	7	83	104	7	83	104	7	90	89	83	111	104	105
54	37	11	54	37	11	54	37	11	65	65	53	49	37	37
63	44	65	44	65	44	65	65	65	41	44	44
86	74	5	91	74	1	91	74	91	91	91	74	74	74
92	114	1	92	114	3	92	114	1	90	91	90	117	116	116
123	76	3	123	76	3	123	76	3	123	124	120	82	76	76
280	197	10	208	264	10	281	197	10	202	201	201	281	276	274
245	125	2	203	167	2	246	124	2	198	200	190	179	169	172
69	24	69	24	69	24	68	68	67	26	25	25
200	109	3	192	112	3	201	107	3	185	185	181	125	121	122
186	96	1	185	97	1	186	96	1	185	184	181	100	98	97
125	54	122	57	125	54	121	119	121	59	58	58
73	69	1	1	67	76	1	74	69	1	67	68	66	78	75	77
108	63	4	1	104	67	4	108	63	4	101	105	99	76	71	69
115	58	8	1	116	58	7	116	58	8	120	123	112	75	61	61
161	43	4	158	46	4	161	43	4	158	159	155	56	47	48
54	115	54	115	54	115	54	54	54	115	115	115
70	62	70	62	70	62	68	68	70	62	62	64
130	49	130	49	130	49	131	131	129	50	48	48
90	101	90	101	91	100	93	93	90	100	98	98
69	75	69	75	69	75	69	69	69	75	75	75
281	104	278	107	281	104	278	278	277	107	107	108
73	94	73	94	73	94	73	73	73	94	94	94
67	67	67	67	67	67	67	67	67	67	67	67
3104	2135	55	9	2958	2269	54	3116	2131	55	2968	2976	2910	2383	2298	2305

BOONE

VOTING PRECINCT-	PRESIDENTIAL ELECTORS.				SECRETARY OF STATE.				AUDITOR OF STATE.			
	Harrison.	Cleveland.	Streeter.	Fisk.	F. D. Jackson.	W. McHenry.	J. B. Van Court.	Jas. Michelwait.	J. A. Lyons.	D. J. Ockerson.	C. M. Farnsworth.	Malcom Smith.
Angus	76	31			76	31			76	31		
Boone, 1st ward	115	149	3		115	149	3		115	149	3	
2d ward	147	101	2		148	101	2		147	102	2	
3d ward	183	78	1	3	182	79	1	3	178	83	1	3
4th ward	173	119	8	1	173	119	8	1	173	119	8	1
5th ward	153	123	1	2	151	126	1	1	152	125	1	1
Amaqua	75	71	2		75	71	2		75	70	2	
Beaver	56	73			56	73			56	73		
Cass	37	35	14		37	35	14		37	35	14	
Colfax	82	48			84	48			84	48		
Des Moines	156	110	10	3	156	110	10	3	156	110		
Douglas	136	81	7		137	81	7		137	79	7	
Dodge	117	149			117	152			117	151		
Garden	145	47	1		145	47	1		145	47		
Grant	117	32			117	34			115	34		
Harrison	57	95		1	57	95		1	57	95		1
Jackson	124	62	8	2	124	62	8	2	123	63	8	2
Marcy	216	176	9		216	176	9		198	193	9	
Pilot Mound	113	35		1	113	35		1	113	35		
Peoples	97	57	27		90	58	26		90	58	26	
Union	107	32	4	1	108	32	4		108	32	4	
Worth	101	38			104	37			102	37		
Yell	185	105	8	2	185	105	8		182	108	8	
Total	2768	1847	105	16	2764	1853	104	12	2736	1877	93	8

BREMER

Dayton	37	121			37	121			37	121		
Douglas	76	98			76	98			76	98		
Franklin	64	96			64	96			64	96		
Frederika	62	49	13		62	49	13		62	49	13	
Fremont	73	168			72	169			72	169		
Jackson	164	34	15		164	34	15		164	34	15	
Jefferson	56	119			56	119			56	119		
La Fayette	91	85	8	1	93	84	8		92	85	8	
Le Roy	39	68			39	68			39	68		
Maxfield	15	173			14	175			14	175		
Polk	209	100	2	5	210	101	2	3	210	101	2	3
Sumner	174	170		5	176	172		2	176	171		2
Warren	108	119			108	119			108	119		

COUNTY.

TREASURER OF STATE.				JUDGE SUPREME COURT.			ATTORNEY GENERAL.			RAILROAD COMMISSIONERS.					
V. P. Twombly.	Amos Case.	James Rice.	E. O. Sharp.	C. T. Granger.	P. H. Smyth.	M. H. Jones.	J. Y. Stone.	Jos. C. Mitchell.	D. H. Williamson.	Smith.	Campbell.	Mainin.	Dey.	Lund.	Wills.
76	31	---	---	69	38	---	76	31	---	70	71	69	38	36	37
116	148	3	---	95	166	5	115	147	3	101	99	89	165	160	162
148	107	2	---	104	140	22	148	101	2	108	109	101	146	136	142
184	77	1	3	183	81	1	185	78	1	150	150	144	115	103	108
173	119	8	1	175	113	8	174	118	8	137	135	130	163	151	160
152	125	1	1	152	126	1	153	125	1	156	156	150	123	120	122
75	71	2	---	75	71	2	78	71	2	80	83	72	76	66	52
51	73	---	---	51	73	---	53	71	---	68	74	48	78	37	37
37	35	14	---	37	35	14	37	35	14	52	52	36	49	34	34
84	48	---	---	84	48	---	84	48	---	105	107	73	60	25	24
156	110	20	3	157	110	10	156	111	10	178	173	164	101	85	94
137	81	7	---	137	81	7	137	81	7	137	139	131	102	95	95
117	151	---	---	117	151	---	118	151	---	130	128	124	130	122	122
145	47	1	---	145	47	1	145	47	1	145	145	145	46	46	46
117	32	---	---	116	32	---	117	32	---	117	117	117	32	32	32
57	95	---	1	57	97	---	58	95	---	57	85	48	102	97	56
124	62	8	2	124	62	8	124	62	8	158	158	94	96	31	29
216	176	9	---	214	176	10	216	176	10	214	219	203	188	180	170
113	35	---	---	112	37	---	114	35	---	114	113	112	37	36	36
90	58	26	---	90	58	26	90	58	26	123	124	90	88	56	54
108	32	4	---	108	32	4	108	32	4	114	114	106	38	30	39
102	37	---	---	101	38	---	101	38	---	108	108	98	39	32	31
185	105	8	---	186	106	8	187	105	8	196	197	185	114	104	100
2763	1849	104	11	2689	1918	105	2774	1848	105	2818	2856	2531	2126	1814	1772

COUNTY.

37	121	---	---	37	121	---	37	121	---	37	37	35	123	121	121
76	98	---	---	76	98	---	76	98	---	77	77	76	98	98	98
64	96	---	---	64	96	---	64	96	---	64	64	64	96	96	96
62	49	13	---	62	49	13	62	49	13	75	74	61	63	49	50
72	169	---	---	72	169	---	72	169	---	73	74	72	169	167	168
164	34	15	---	161	37	15	164	34	15	174	161	159	54	42	52
56	119	---	---	56	119	---	56	119	---	56	56	56	119	119	119
92	85	8	---	92	85	8	92	85	8	101	103	87	98	83	82
39	68	---	---	39	68	---	39	68	---	39	39	39	68	68	68
14	175	---	---	15	174	---	14	175	---	15	15	15	174	174	174
211	100	2	3	213	101	2	213	101	2	216	216	211	105	100	99
176	171	---	---	178	171	---	178	171	---	178	178	178	168	168	168
108	119	---	---	108	119	---	108	119	---	108	108	106	121	118	117

BREMER

VOTING PRECINCT.	PRESIDENTIAL ELECTORS.				SECRETARY OF STATE.				AUDITOR OF STATE.			
	Harrison.	Cleveland.	Streeter.	Fisk.	F. D. Jackson.	W. McHenry.	J. B. Van Court.	Jas. Mickelwait.	J. A. Lyons.	D. J. Ockerson.	C. M. Farnsworth.	Malcom Smith.
Washington	117	74	1	1	117	74			117	74		
Waverly, 1st ward	38	57			38	57		1	38	57		1
2d ward	81	50		4	82	50		3	82	50		3
3d ward	103	41		4	104	42		2	104	42		2
4th ward	69	64			70	63			69	64		
5th ward	37	42			38	41			37	42		
Total	1623	1728	39	21	1620	1731	38	11	1617	1734	38	11

BUCHANAN

Buffalo	108	63	4		108	63	4		103	63	4	
Byron	187	93			185	95	1		186	94	1	
Cono	72	67	1	3	73	69	1		73	69	1	
Fairbank	150	146	1	3	151	147			151	147		
Fremont	85	87	7	3	85	86	7	1	85	86	7	1
Hazleton	147	110	15	1	148	111	15	1	148	111	15	1
Homer	113	87	1	3	112	91		1	112	90		1
Jefferson	122	130			122	130			122	130		
Liberty	177	103		7	180	106			180	106		
Madison	139	64	1		139	65	1		140	65	1	
Middlefield	80	86		2	79	87	1	2	80	87	1	2
Newton	85	91			84	92			84	92		
Perry	197	158		2	199	157		1	197	158		2
Sumner	84	55	2		83	56	2		83	56	2	
Washington	151	174		1	150	176			150	176		
Westburg	75	62	1	1	75	62	1	1	75	62	1	1
Independence, 1st ward	94	108	5	1	96	108	5		96	108	5	
2d ward	50	89	5	4	56	89	5		54	80	5	
3d ward	99	87	4	2	97	30	4	1	97	30	4	1
4th ward	82	54			82	59	9		82	59	9	
5th ward	46	26	5	1	47	26	5		46	26	5	
Total	2343	1880	52	34	2351	1905	61	8	2344	1895	61	9

COUNTY.—Continued.

TREASURER OF STATE.				JUDGE SUPREME COURT.			ATTORNEY GENERAL.			RAILROAD COMMISSIONERS.					
V. P. Twombly.	Amos Case.	James Rice.	E. O. Sharp.	C. T. Granger.	P. H. Smyth.	M. H. Jones.	J. Y. Stone.	Jos. C. Mitchell.	D. H. Williamson.	Smith.	Campbell.	Mahin.	Dey.	Lund.	Wills.
117	74	117	74	...	117	74	...	117	117	117	74	74	74
38	57	...	1	31	63	...	37	57	...	31	31	31	63	64	64
82	50	...	3	83	50	...	83	50	...	81	81	81	52	52	52
104	42	...	2	91	55	...	103	42	...	88	91	88	47	55	58
69	61	64	69	...	69	64	...	63	63	63	70	70	70
37	42	34	45	...	36	42	...	37	37	34	45	42	42
1618	1733	38	11	1593	1763	38	1620	1734	38	1630	1622	1573	1807	1760	1772

COUNTY.

103	63	4	...	103	63	4	103	63	4	112	108	108	67	63	63
186	94	1	...	177	104	...	186	94	1	173	175	175	108	103	106
73	69	1	...	73	69	1	73	69	1	74	74	73	70	69	69
151	147	151	148	...	152	147	...	152	151	150	149	147	148
85	86	7	1	86	86	8	86	86	8	93	86	86	94	86	86
148	110	...	1	147	113	15	149	111	15	158	162	147	126	111	115
112	91	...	1	112	92	...	113	91	...	113	113	112	92	91	91
122	130	122	130	...	122	130	...	122	122	122	130	130	130
180	106	181	105	...	180	106	...	180	180	179	107	106	106
140	65	1	...	140	65	1	140	65	1	142	142	141	65	64	64
80	87	1	2	82	87	1	82	87	1	82	82	82	89	88	88
84	92	85	92	...	85	92	...	85	85	84	93	92	92
197	158	...	2	195	161	...	198	158	...	195	195	195	161	161	161
83	56	2	...	83	56	2	83	56	2	84	85	82	59	56	56
150	176	150	176	...	150	176	...	150	152	151	177	174	174
76	61	1	1	75	63	1	75	62	1	76	75	76	63	62	62
96	108	5	...	96	108	5	96	108	5	101	101	96	113	108	108
54	80	5	...	54	80	5	54	80	5	58	56	53	89	88	88
97	30	4	1	97	32	4	97	31	4	104	106	97	36	27	26
82	59	9	...	82	59	9	82	59	9	92	92	86	68	58	58
46	26	5	...	46	27	5	46	26	5	51	51	46	32	27	27
2345	1894	61	9	2337	1916	61	2352	1897	61	2397	2393	2341	1988	1911	1918

BUENA VISTA

VOTING PRECINCT.	PRESIDENTIAL ELECTORS.				SECRETARY OF STATE.				AUDITOR OF STATE.			
	Harrison.	Cleveland.	Streeter.	Fisk.	F. D. Jackson.	W. McHenry.	J. B. Van Court.	Jas. Michelwait.	J. A. Lyons.	D. J. Ockerson.	C. M. Farnsworth.	Malcom Smith.
Newell	153	67	5	153	67	5	153	67	5
Coon	54	61	55	62	55	62
Fairfield	81	8	81	8	81	8
Poland	104	11	104	11	104	11
Providence	51	68	3	51	68	3	51	68	3
Grant	60	65	1	57	66	59	66	1
Lincoln	34	18	35	17	34	17
Lee	58	18	3	52	17	62	17
Sionx Rapids	146	23	2	146	23	146	23	2
Hayes	59	40	3	2	59	40	3	2	59	40	3	2
Storm Lake	243	107	7	7	245	107	7	5	242	110	7	5
Washington	65	46	1	66	45	1	66	45	1
Scott	61	30	61	30	61	30
Barnes	118	11	118	11	118	11
Maple Valley	53	91	3	1	53	91	3	1	51	93	3	1
Nokomis	236	111	2	2	236	111	2	2	225	122	2	2
Elk	73	43	5	2	73	43	5	2	73	43	5	2
Brook	44	39	1	3	44	39	1	3	44	39	1	3
Total	1693	857	26	27	1699	856	25	22	1684	872	26	22

BUTLER

Fremont	77	77	77	77	77	77
Dayton	84	64	83	64	84	64
Coldwater	178	171	1	181	169	180	171
Benezette	70	40	71	39	70	40
Pittsford	126	74	126	74	126	74
Bristow	110	34	111	33	111	33
Allison	80	50	80	50	80	50
Jackson	94	74	2	96	74	96	74
Butler	215	128	3	215	129	2	215	129	2
Shell Rock	282	97	5	5	282	98	5	3	282	98	5	3
Jefferson	98	34	99	33	99	33
Ripley	64	17	64	17	64	17
Madison	40	47	40	47	40	47
Washington	41	56	41	56	41	56
Monroe	101	75	1	102	76	102	76
Albion	211	75	2	3	214	73	2	1	213	73	2	2
Beaver	167	91	3	167	91	3	167	91	3
Total	2038	1204	10	15	2049	1200	10	6	2047	1203	10	7

COUNTY.

TREASURER OF STATE.			JUDGE SUPREME COURT.			ATTORNEY GENERAL.		RAILROAD COMMISSIONERS.							
V. P. Twombly.	Amos Case.	James Rice.	E. O. Sharp.	C. T. Granger.	P. H. Smyth.	M. H. Jones.	J. V. Stone.	Jos. C. Mitchell.	D. H. Williamson.	Smith.	Campbell.	Mahin.	Dey.	Lund.	Wills.
153	67			153	69		155	67		154	154	151	70	67	57
55	62			55	62		55	64		55	55	55	62	62	62
81	8			81	8		81	8		81	81	81	8	8	8
104	11			103	12		104	11		103	103	103	12	12	12
51	68	3		51	68	3	51	68	3	54	54	51	71	68	68
59	66	1		59	66	1	59	66	1	59	61	56	72	65	65
35	17			35	17		35	17		36	35	34	17	17	16
63	17			63	17		63	17		65	65	52	27	15	15
146	23		2	146	25		148	23		145	145	142	28	27	26
59	40	3	2	59	40	4	59	40	4	64	63	53	47	35	34
247	108	7	5	245	110	7	249	107	7	252	252	237	125	110	110
66	45	1		66	45	1	66	45	1	68	68	63	49	44	44
61	30			61	30		61	30		62	62	61	30	29	29
118	11			118	11		118	11		118	118	118	11	11	11
53	91	3	1	54	92	2	55	90	3	62	63	53	95	64	67
236	111	2	2	236	112	2	239	110	2	239	239	236	113	106	106
73	43	5	2	73	43	5	75	43	5	79	78	71	49	45	43
44	39	1	3	44	39	1	44	39	1	46	46	36	46	38	38
1704	857	26	22	1702	866	26	1717	856	27	1742	1742	1653	934	843	841

COUNTY.

75	79			77	77		77	77		77	77	76	79	77	77
84	64			85	63		85	63		85	85	82	66	63	63
180	171			180	171		180	171		169	172	172	176	179	180
70	40			70	40		70	40		70	70	70	40	40	40
126	74			126	74		126	74		126	126	126	74	74	74
111	33			111	33		111	33		111	111	111	33	33	33
80	50			80	50		80	50		80	80	80	50	50	50
96	74			96	74		96	74		95	95	93	76	74	75
215	129		2	215	131		217	129		210	215	208	137	135	128
282	98	5	3	282	98	5	285	98	5	290	290	285	103	98	98
99	33			99	33		99	33		99	99	99	33	33	33
64	17			64	17		64	17		64	64	64	17	17	17
40	47			40	47		40	47		43	46	38	52	41	41
41	56			41	56		41	56		41	41	41	56	55	56
102	76			102	76		102	76		102	102	102	76	76	76
214	73	2	1	214	74	2	215	73	2	216	216	214	76	74	74
167	91	3		167	91	3	167	91	3	170	170	166	95	91	91
2046	1205	10	6	2049	1205	10	2045	1202	10	2048	2059	2027	1239	1211	1205

CALHOUN

VOTING PRECINCT.	PRESIDENTIAL ELECTORS.				SECRETARY OF STATE.				AUDITOR OF STATE.			
	Harrison.	Cleveland.	Streeter.	Fisk.	F. D. Jackson.	W. McHenry.	J. B. Van Court.	Jas. Mickelwait.	J. A. Lyons.	D. J. Ockerson.	C. M. Farnsworth.	Malcom Smith.
Lincoln.....	239	93		3	239	94		3	239	94		3
Sherman.....	90	21			90	21			90	21		
Butler.....	120	72			118	74			118	74		
Williams.....	61	39			60	39			60	39		
Garfield.....	52	27		1	52	27		1	52	27		1
Twin Lakes.....	118	55		4	120	54		3	120	54		3
Center.....	106	37			106	37			106	37		
Greenfield.....	62	47			62	47			62	47		
Cedar.....	91	32	2		91	32	2		91	32	7	
Logan.....	59	34			62	34			62	34		
Lake Creek.....	84	21			85	22		2	85	22		2
Elm Grove.....	78	54		1	80	52		1	80	52		1
Jackson.....	103	54			108	54			103	54		
Calhoun.....	241	145		5	242	144		4	243	145		3
Union.....	131	56		1	131	56		1	131	56		1
Reading.....	94	41	3	1	94	41	3	1	94	41	3	1
Total.....	1729	828	10	23	1740	828	10	16	1736	829	10	15

CARROLL

Jasper.....	86	42	1	2	86	42	1	2	86	42	1	2
Sheridan.....	77	90			77	90			77	90		
Kniest.....	1	139			1	139			1	139		
Wheatland.....	17	199			17	201			17	201		
Arcadia.....	78	149			75	152			75	152		
Carroll.....	249	348	36		249	328	35		249	328	35	
Grant.....	57	79			57	79			57	79		
Glidden.....	176	97	6	5	176	97	6	5	176	97	6	5
Richland.....	66	46	11		67	46	11		67	46	11	
Pleasant Valley.....	59	78			59	78			59	78		
Roselle.....	6	195			5	196			5	196		
Washington.....	30	124			31	123			30	124		
Warren.....	227	189			227	189			227	189		
Eden.....	76	117	5	1	75	117	5	1	75	117	5	1
Newton.....	138	60	4	5	140	61	4	2	140	61	4	2
Union.....	250	100	1	1	249	102	1	1	249	102	1	1
Total.....	1593	2052	64	14	1591	2040	63	11	1490	2041	63	11

COUNTY.

TREASURER OF STATE.				JUDGE SUPREME COURT.			ATTORNEY GENERAL.			RAILROAD COMMISSIONERS.					
V. P. Twombly.	Amos Case.	James Rice.	E. O. Sharp.	C. T. Granger.	P. H. Smyth.	M. H. Jones.	J. Y. Stone.	Jos. C. Mitchell.	D. H. Williamson.	Smith.	Campbell.	Mahin.	Dey.	Lund.	Wills.
239	94	3	239	97	242	94	240	241	240	99	95	95
90	21	90	21	90	21	90	90	90	21	21	21
118	74	118	74	118	74	118	119	118	74	74	74
60	39	60	39	60	39	60	60	60	39	39	39
52	27	1	52	27	52	27	53	53	52	28	27	27
120	54	3	120	54	119	55	121	121	118	57	53	54
106	37	106	37	106	37	106	106	102	41	37	37
62	47	62	47	62	47	62	61	62	47	47	47
91	32	7	91	32	7	91	32	7	98	98	90	39	32	32
59	34	3	62	34	62	34	62	61	48	38	34	35
85	22	2	87	22	87	22	88	88	85	24	21	21
86	52	1	80	52	80	52	82	82	80	53	50	50
103	34	103	34	103	34	103	103	103	54	54	54
243	145	3	210	177	210	177	208	205	205	182	178	185
131	56	1	130	57	132	55	131	131	128	54	51	51
94	47	3	1	94	42	3	95	41	3	104	104	92	47	35	35
1733	829	10	18	1704	866	10	1709	861	10	1726	1723	1683	897	848	857

COUNTY.

86	42	1	2	86	42	1	86	41	1	86	88	85	45	41	40
77	90	77	90	77	90	77	77	77	91	91	91
1	139	1	139	1	139	3	3	1	139	137	137
17	201	17	201	17	201	17	17	17	201	201	201
75	152	74	153	75	152	76	76	76	151	151	151
249	328	35	226	352	34	246	328	35	276	267	219	414	350	370
57	79	57	79	58	78	66	57	55	81	70	69
176	97	6	5	177	97	6	177	97	6	183	188	182	111	104	110
67	46	11	67	46	11	67	46	11	67	81	67	57	43	54
59	78	59	78	59	78	59	59	59	78	78	78
5	196	5	196	5	196	5	5	5	196	196	196
30	124	30	124	30	124	30	30	31	123	124	124
227	189	227	189	227	189	226	226	226	189	189	190
75	117	5	1	75	117	5	75	117	5	75	80	75	122	117	122
140	61	4	2	140	61	4	140	61	4	156	160	118	87	44	48
249	102	1	249	102	1	249	102	1	243	245	239	109	110	110
1590	2047	63	10	1567	2066	62	1589	2039	63	1645	1659	1532	2194	2046	2091

VOTING PRECINCT.	PRESIDENTIAL ELECTORS.				SECRETARY OF STATE.				AUDITOR OF STATE.			
	Harrison.	Cleveland.	Streeter.	Fisk.	F. D. Jackson.	W. McHenry.	J. B. Van Court.	Jas. Mickelwait.	J. A. Lyons.	D. J. Ockerson.	C. M. Farnsworth.	Malcom Smith.
Atlantic, 1st ward	110	114	8	1	109	114	9	1	110	113	9	1
2d ward	88	82	9	1	88	82	9	1	88	82	9	1
3d ward	211	66	14	5	210	66	15	4	210	66	15	4
4th ward	149	71	7	3	149	73	6	3	148	75	6	3
Benton	72	81	14	1	72	81	14	1	73	81	14	1
Brighton	107	113	3	2	107	113	3	2	107	113	3	2
Bear Grove	90	67	14	1	90	66	15	1	90	66	15	1
Cass	155	111	22	2	154	110	25	2	154	110	25	2
Edna	80	62	17	1	80	61	17	1	80	62	17	1
Franklin	111	114	6	1	111	114	6	1	111	114	6	1
Grant	230	102	20	1	231	102	20	1	231	102	20	1
Grove	110	57	11	1	110	57	11	1	110	57	11	1
Lincoln	97	47	1	1	97	47	1	1	97	47	1	1
Massena	99	77	19	1	100	74	20	1	99	76	20	1
Noble	105	76	9	1	105	76	9	1	105	76	9	1
Pleasant	217	130	13	1	220	127	13	1	217	130	13	1
Pymosa	110	80	3	1	110	80	3	1	110	80	3	1
Union	110	108	12	1	110	108	12	1	110	108	12	1
Victoria	64	66	13	1	65	64	13	1	65	64	13	1
Washington	57	98	6	1	57	98	6	1	57	98	6	1
Total	2372	1722	221	15	2375	1713	227	14	2372	1720	227	14

CEDAR

Cass	41	113	5	41	113	5	41	113	5			
Center	418	358	8	419	358	8	419	358	8			
Dayton	196	111	5	201	112	5	201	112	5			
Fremont	159	71	2	157	73	2	157	73	2			
Fairfield	64	83	1	64	83	1	64	83	1			
Farmington	49	240	1	49	240	1	49	240	1			
Gower	102	90	4	101	91	4	101	91	4			
Inland	105	135	1	104	136	1	104	136	1			
Iowa	132	86	5	133	86	4	133	86	4			
Linn	57	48	1	57	49	1	57	49	1			
Massilon	57	170	3	55	172	3	55	172	3			
Pioneer	163	165	2	163	165	2	163	165	2			
Red Oak	70	51	1	70	51	1	70	51	1			
Rochester	81	71	1	81	72	1	80	72	1			
Springfield	68	195	1	68	195	1	68	195	1			
Springdale	300	61	24	312	62	12	310	62	14			
Sugar Creek	75	86	5	75	86	5	75	86	5			
Total	2137	2134	11	68	2150	2144	11	51	2147	2144	11	53

COUNTY.

TREASURER OF STATE.				JUDGE SUPREME COURT.			ATTORNEY GENERAL.			RAILROAD COMMISSIONERS.					
V. P. Twombly.	Amos Case.	James Rice.	E. O. Sharp.	C. T. Granger.	P. H. Smyth.	M. H. Jones.	J. Y. Stone.	Jos. C. Mitchell.	D. H. Williamson.	Smith.	Campbell.	Mahin.	Dey.	Lund.	Wills.
109	114	9	1	109	114	9	109	114	9	113	117	105	126	116	116
89	82	88	88	88	82	9	88	82	9	95	97	83	98	82	82
210	66	15	4	208	69	15	212	65	15	233	223	210	83	68	68
149	74	6	3	150	73	6	149	74	6	153	153	142	85	76	75
73	81	14	72	80	80	14	74	80	14	93	94	71	94	70	69
107	113	3	2	113	113	3	108	112	3	117	117	705	130	107	107
90	66	15	90	66	15	90	65	15	118	80	118	88	53	52	52
154	110	25	2	154	113	24	155	110	25	155	179	182	135	109	109
86	62	17	80	62	17	80	62	16	82	97	95	79	62	62	62
111	114	6	111	114	6	111	114	6	110	126	108	126	109	109	109
231	102	20	231	102	20	231	102	20	251	252	228	125	103	102	102
110	57	11	110	57	11	110	57	11	130	130	110	68	45	45	45
97	47	1	97	47	1	97	47	1	98	98	97	47	47	47	47
99	75	20	100	75	20	99	75	20	125	121	116	95	74	54	54
105	76	9	105	75	9	105	76	9	122	118	102	88	71	65	65
219	128	13	219	128	13	220	127	13	239	238	216	140	118	122	122
110	80	3	110	80	3	110	80	3	113	113	110	83	80	80	80
110	108	12	110	108	12	110	108	12	123	129	121	118	99	91	91
65	64	13	65	64	13	65	64	13	65	78	78	76	64	64	64
57	98	6	57	98	6	57	98	6	65	65	56	105	95	95	95
2375	1717	226	14	2374	1720	226	2380	1712	226	2609	2625	2453	1979	1648	1614

COUNTY.

41	113	5	41	113	41	113	41	113	41	41	41	113	113	113	113
419	358	8	413	367	420	360	420	360	420	420	405	379	365	365	365
201	112	200	173	201	112	201	112	201	201	202	196	115	171	112	112
157	73	2	155	75	157	73	157	73	154	144	139	90	80	95	95
64	83	1	64	83	64	83	64	83	66	66	63	85	85	82	82
49	240	1	49	241	50	240	50	240	51	51	49	241	239	239	239
101	91	4	102	91	102	91	102	91	105	105	101	95	91	91	91
104	136	1	104	136	104	136	1	104	105	105	102	136	135	135	135
133	86	4	133	86	133	86	133	86	137	139	130	91	86	85	85
57	49	1	57	49	57	49	57	49	58	58	57	50	49	49	49
55	172	3	55	172	55	172	55	172	59	59	56	174	170	169	169
163	165	2	164	165	164	165	2	164	168	168	161	170	165	166	166
70	51	2	70	51	70	51	70	51	72	72	70	52	52	51	51
81	72	1	81	72	81	72	1	81	86	86	82	75	72	72	72
68	195	1	68	195	68	195	1	68	67	68	68	197	195	196	196
312	62	12	315	62	317	62	317	62	321	323	308	77	61	65	65
75	86	5	75	86	75	86	5	75	73	84	84	92	83	82	82
2150	2144	11	2146	2139	2159	2146	11	2184	2191	2172	2232	2152	2167	2167	2167

CERRO GORDO

VOTING PRECINCT.	PRESIDENTIAL ELECTORS.				SECRETARY OF STATE.				AUDITOR OF STATE.			
	Harrison.	Cleveland.	Streeter.	Fisk.	F. D. Jackson.	W. McHenry.	J. R. Van Court.	Jas. Mickelwait.	J. A. Lyons.	D. J. Ockerson.	C. M. Farnsworth.	Malcom Smith.
Dougherty	30	102			30	102			30	102		
Owen	60	39		3	60	39		1	60	39		
Portland	95	26	4	13	101	36	4	3	101	36		
Falls	108	86	2	10	113	87	2	4	112	88		
Geneseo	133	93			133	93			133	93		
Bath	76	30			76	30			76	30		
Mason	86	39		2	86	39		2	86	39		
Mason City, 1st ward	211	97		14	217	105			217	105		
2d ward	151	51		9	151	56		2	152	56		
2d ward	130	117		6	133	117			133	117		
Lime Creek	115	33		4	113	33			113	34		
Pleasant Valley	71	46		2	73	46		1	73	46		
Mt. Vernon	59	23		2	61	23			61	23		
Lake	180	61	1	5	184	62	1		184	62		
Lincoln	91	27		1	92	27			92	27		
Grimes	23	22			23	22			23	22		
Union	33	20			33	20			33	20		
Clear Lake	182	77			189	77		3	189	77		
Grant	72	15			72	15			72	15		
Total	1866	1004	7	71	1902	1023	7	16	1902	1025		

102 votes cast for Amos Smith seems to have been counted for Amos Case.

CHEROKEE

Afton	121	67		1	121	67		1	121	67		1
Amherst	108	33		2	110	33		1	110	33		1
Cherokee	483	214	30	27	485	211	30	28	485	211	30	28
Cedar	85	41	9	2	85	41	9	2	85	41	9	2
Diamond	68	45	6		69	46	6		69	46	6	
Grand Meadow	116	22		3	118	20		3	117	21		3
Liberty	88	42	14		88	42	14		88	42	14	
Marcus	155	137	2	2	155	137	2	2	155	137	2	2
Pitcher	174	101	3	7	177	98	3	5	177	99	3	5
Pilot	100	36		7	101	36		6	101	36		6
Rock	46	97			46	97			45	98		
Sheridan	103	100	2	4	103	100	2	4	103	100	2	4
Silver	84	49	4	1	84	49	4	1	84	49	4	1
Spring	34	42	2	1	34	43	2	1	34	43	2	1
Tilden	60	58			60	58			60	58		
Willow	135	78	3	5	135	78	2	5	135	78	3	5
Total	1960	1162	75	62	1971	1156	74	59	1969	1159	75	59

COUNTY.

TREASURER OF STATE.				JUDGE SUPREME COURT.			ATTORNEY GENERAL.			RAILROAD COMMISSIONERS.					
V. P. Twombly.	Amos Case.	James Rice.	E. O. Sharp.	C. T. Granger.	P. H. Smyth.	M. H. Jones.	J. Y. Stone.	Jos. C. Mitchell.	D. H. Williamson.	Smith.	Campbell.	Mahin.	Dey.	Lund.	Wills.
82	102	102	102	102	102	102	102	102	102	74	75	28	104	68	66
82	39	39	1	83	39	39	82	39	39	83	83	83	39	39	39
101	30	4	4	103	31	4	102	31	4	115	115	100	39	12	22
113	88	2	3	113	89	3	114	88	3	116	116	110	94	89	89
133	93	133	93	133	93	133	93	93	160	160	160	136	89	58	57
78	30	78	30	78	30	78	30	78	80	80	80	76	38	20	21
86	39	86	39	86	41	88	39	88	89	89	89	87	40	38	38
217	105	217	105	217	105	216	105	216	199	203	197	119	131	125	125
154	55	154	55	154	56	150	56	150	145	149	145	60	60	64	64
133	117	136	117	136	117	136	117	136	75	70	73	176	175	184	184
113	34	113	35	114	34	114	34	114	115	115	113	35	33	33	33
73	46	73	46	73	46	73	46	73	70	70	70	49	48	49	49
61	23	61	23	61	23	61	23	61	62	62	55	29	21	21	21
124	62	124	62	124	62	124	62	124	126	126	124	53	51	61	61
92	27	92	27	92	27	92	27	92	95	96	92	28	23	23	23
23	22	23	22	23	22	23	22	23	23	23	23	18	22	22	22
33	20	33	20	33	20	33	20	33	33	33	33	20	20	13	13
189	77	190	77	190	77	190	77	190	207	207	190	78	61	60	60
72	15	72	15	72	15	72	15	72	72	72	72	15	15	15	15
1905	1924	7	15	1912	1930	8	1909	1926	8	1948	1953	1807	1125	1004	1002

COUNTY.

121	67	1	121	67	121	67	121	121	121	67	67	67	67	67	67
110	33	1	110	33	110	33	110	113	110	31	33	33	31	33	31
485	211	30	28	394	327	19	476	213	30	395	393	387	360	337	341
85	41	9	2	85	42	9	85	41	9	101	102	42	94	35	34
69	46	6	6	69	46	6	69	46	6	76	76	61	58	45	45
117	20	3	118	21	118	21	118	21	119	119	119	20	20	20	20
88	42	14	88	42	88	42	88	42	14	115	116	83	67	28	28
155	137	2	156	138	157	137	157	137	2	159	159	157	139	137	137
176	99	3	178	99	179	99	179	99	3	179	179	179	96	97	95
101	36	6	101	37	102	36	102	36	101	101	101	37	37	37	37
46	97	45	98	46	97	45	97	45	97	45	45	97	97	97	97
103	100	2	104	101	105	100	105	100	2	107	108	103	104	100	99
84	49	4	86	48	4	85	49	4	89	89	85	52	48	48	48
34	43	2	34	43	2	34	43	2	36	36	34	45	43	43	43
60	58	60	58	60	58	60	58	60	58	63	62	33	65	55	56
135	78	3	135	80	135	78	135	78	3	151	152	116	102	66	66
1969	1157	75	59	1884	1280	51	1971	1160	75	1967	1971	1796	1434	1245	1245

CHICKASAW

VOTING PRECINCT.	PRESIDENTIAL ELECTORS.				SECRETARY OF STATE.				AUDITOR OF STATE.			
	Harrison.	Cleveland.	Streeter.	Fisk.	F. D. Jackson.	W. McHenry.	J. B. Van Court.	Jas. Mickelwait.	J. A. Lyons.	D. J. Ockerson.	C. M. Farnsworth.	Malcom Smith.
Bradford	382	166	20		382	165	20		382	165	20	
Richland	100	62	8	1	100	63	8	1	100	63	8	1
Dresden	82	73	11		82	74	11		82	74	11	
Fredricksburg	160	64		4	160	65		3	160	65		3
Stapleton	90	173			90	173			90	173		
New Hampton	241	245	3	2	242	246	2	1	241	246	1	1
Dayton	36	103	3		36	103	3		36	103	3	
Chickasaw	168	110	2	3	169	111	2	2	169	111	2	2
Deerfield	66	130	4		66	131	4		66	131	4	
Washington	43	197			43	197			43	197		
Jacksonville	108	129	4		108	129	4		108	129	4	
Utica	85	152			85	152			85	152		
Total	1561	1604	55	10	1563	1609	54	7	1562	1609	53	7

CLARKE

Liberty	86	86	6		86	86	6		86	86	6	
Fremont	94	30	10	4	94	30	10	4	94	30	10	4
Washington	60	91	12		60	90	12		60	90	12	
Madison	51	88	2		51	88	2		51	88	2	
Troy	175	107	16	1	175	108	16	1	175	108	16	1
Ward	69	49	1		69	49	1		69	49	1	
Osceola	81	47	5	1	81	47	5	1	81	47	5	1
Osceola City, 1st ward	94	26	8	1	95	25	8		95	25	8	
2d ward	90	49	3	1	89	51	4	1	89	50	4	1
3d ward	96	48	10	4	96	48	11	2	96	48	11	2
Jackson	114	91	8	1	114	92	8		114	92	8	
Franklin	77	58	3		77	58	3		77	58	3	
Green Bay	87	43	1	10	87	43	2	9	87	43	2	9
Knox	83	32	60		82	32	60		82	32	61	
Doyle	138	65	12		138	65	12		138	65	12	
Total	1395	970	157	23	1394	912	160	18	1394	911	161	18

COUNTY.

TREASURER OF STATE.				JUDGE SUPREME COURT.			ATTORNEY GENERAL.			RAILROAD COMMISSIONERS.					
V. P. Twombly.	Amos Case.	James Rice.	E. O. Sharp.	C. T. Granger.	P. H. Smyth.	M. H. Jones.	J. Y. Stone.	Jos. C. Mitchell.	D. H. Williamson.	Smith.	Campbell.	Mahin.	Dey.	Lund.	Wills.
369	178	20	---	383	164	20	382	165	20	402	402	362	185	165	165
96	69	0	1	100	64	8	101	63	8	109	101	100	72	63	63
22	74	11	---	82	74	11	82	74	11	93	82	82	74	74	63
160	65	---	3	153	65	---	161	65	---	163	163	160	68	65	65
90	173	---	---	90	173	---	90	173	---	88	88	88	170	170	170
242	245	2	1	242	245	2	242	245	2	246	239	233	254	242	244
36	105	1	---	37	102	3	36	103	3	39	39	36	106	102	102
167	112	2	2	170	112	2	171	111	2	173	173	169	115	111	111
66	131	4	---	66	131	4	66	131	4	70	70	66	135	131	131
43	197	---	---	43	197	---	43	197	---	43	43	43	197	197	197
108	129	4	---	108	129	4	108	129	4	112	112	108	133	129	129
85	152	---	---	85	152	---	85	152	---	85	85	84	153	152	152
1544	1631	30	7	1569	1608	54	1567	1609	54	1623	1597	1531	1662	1501	1592

COUNTY.

86	86	6	---	86	86	5	86	86	6	94	95	86	91	83	84
94	30	10	4	94	30	10	94	30	10	107	107	94	43	29	29
50	90	12	---	60	90	12	60	90	12	71	74	58	98	81	79
51	88	2	---	51	88	2	51	88	2	72	72	49	91	68	68
173	108	16	1	176	107	17	175	108	16	206	191	163	137	109	94
69	49	1	---	69	48	1	69	49	1	74	72	68	51	47	47
81	44	9	1	81	48	5	82	47	5	93	94	83	57	40	38
94	24	10	---	93	26	8	96	26	7	105	104	93	36	25	24
89	45	10	1	88	52	4	89	51	4	100	99	84	57	46	43
96	38	21	2	95	50	12	97	48	12	113	114	94	62	42	42
114	92	8	---	114	92	8	115	92	8	127	124	110	102	90	86
77	58	3	---	77	58	3	77	58	3	110	111	64	75	25	25
87	43	3	8	92	44	3	92	44	3	93	94	90	49	44	44
82	31	62	---	82	32	54	82	32	58	143	143	81	94	32	32
138	65	12	---	143	65	12	138	65	12	152	151	138	77	64	64
1393	891	185	17	1403	916	156	1393	914	159	1657	1645	1355	1120	825	799

CLAY

VOTING PRECINCT.	PRESIDENTIAL ELECTORS.				SECRETARY OF STATE.				AUDITOR OF STATE.			
	Harrison.	Cleveland.	Streeter.	Fisk.	F. D. Jackson.	W. McHenry.	J. B. Van Court.	Jas. Mickelwait.	J. A. Lyons.	D. J. Ockerson.	C. M. Farnsworth.	Malcom Smith.
Herdland	92	17			92	17			92	17		
Garfield	19	3			19	3			19	3		
Douglas	86	14		5	86	14		2	86	14		2
Peterson	111	39	2	10	111	39	2	10	111	39	2	10
Clay	73	37		5	72	37		5	72	37		5
Lincoln	86	29		2	84	30		2	84	30		2
Gillett's Grove	72	10			72	10			72	10		
Logan	22	8			22	8			22	8		
Freeman	101	13		1	102	11		1	103	11		1
Lake	48	10			48	10			48	10		
Meadow	80	24		2	80	24		2	80	24		2
Spencer	410	115		9	412	115		7	412	115		7
Riverton	70	48			71	47			70	48		
Lone Tree	74	70			73	71			73	71		
Waterford	19	14			19	14			18	14		
Summit	75	43			75	43			75	43		
Total	1438	494	2	34	1438	493	2	29	1437	494	2	29

CLAYTON

Boardman	117	263			117	253			117	263		
Buena Vista	24	57			24	52			24	52		
Cass	221	160	9	8	225	163	8	2	225	163	8	2
Clayton	78	136			79	136			79	136		
Cox Creek	68	179			68	179			68	179		
Elk	158	99		5	160	99		4	160	99		4
Farmersburg	60	138			60	139			60	139		
Garnavillo	97	143			94	146			94	146		
Giard	114	131		1	115	130		1	115	130		1
Grand Meadow	49	127			49	127			50	126		
Highland	95	59		2	96	59		1	96	59		1
Jefferson	101	359			95	363			95	363		
Ledomillo	201	98	6	3	202	98	6	2	202	98	6	2
Mallory	111	158		1	111	157		1	112	157		1
Marion	106	47			106	46			106	46		
Mendon, 1st precinct	96	113	7		96	112	7		96	112	7	
2d precinct	269	229		6	269	229		6	269	229		6
Millville	90	86			90	88			90	88		
Monona	159	185			159	185			159	185		
Read	34	152			34	151			34	151		

COUNTY.

TREASURER OF STATE.				JUDGE SUPREME COURT.			ATTORNEY GENERAL.			RAILROAD COMMISSIONERS.					
V. P. Twombly.	Amos Case.	James Rice.	E. O. Sharp.	C. T. Granger.	P. H. Smyth.	M. H. Jones.	J. Y. Stone.	Jos. C. Mitchell.	D. H. Williamson.	Smith.	Campbell.	Mahin.	Dey.	Lund.	Wills.
92	17	92	17	92	17	92	92	91	17	17	17
19	3	19	3	19	3	21	21	19	3	1	1
86	14	2	86	14	86	14	85	85	63	35	13	13
111	39	2	10	111	39	2	111	39	2	113	113	111	44	42	42
72	37	72	37	72	37	72	72	72	37	37	37
83	30	83	30	83	30	86	86	86	28	25	25
78	10	72	10	72	10	72	72	66	16	10	10
22	8	22	8	22	8	25	25	25	5	5	5
103	11	1	104	11	104	11	104	104	100	15	11	11
48	10	48	10	48	10	48	10	42	13	10	10
80	24	2	81	24	81	24	84	85	22	34	20	20
411	115	7	413	115	415	115	392	385	381	139	128	148
70	48	70	48	70	48	70	70	62	56	48	48
73	71	73	71	73	71	73	73	71	73	71	71
19	14	19	14	18	14	19	19	19	14	14	14
75	43	75	43	75	43	75	73	71	49	47	47
1436	494	2	29	1443	493	2	1444	494	2	1431	1387	1295	578	499	519

COUNTY.

117	263	118	262	117	263	125	125	117	263	253	253
24	52	24	52	24	52	24	24	24	54	52	52
225	163	8	2	227	163	8	226	164	8	232	233	224	173	165	167
79	136	79	136	79	136	79	79	79	136	136	136
68	179	68	178	68	178	68	68	68	178	178	178
160	99	4	160	101	162	99	163	162	160	100	98	98
60	139	63	136	60	139	67	67	61	138	137	137
94	146	94	145	94	146	96	96	96	144	143	143
115	130	1	115	131	116	130	114	114	111	135	132	132
49	127	51	125	49	127	49	49	49	127	127	126
96	59	1	95	59	96	59	96	129	96	59	56	25
95	363	96	362	95	363	99	99	99	362	362	362
202	98	6	2	205	97	6	203	99	6	210	210	202	105	98	98
112	157	1	112	158	113	157	112	112	112	158	157	157
106	46	106	46	106	46	106	106	106	46	46	46
96	113	7	6	96	113	7	96	113	7	91	83	83	130	126	135
269	229	278	229	275	230	264	263	264	238	236	237
90	88	90	88	90	88	89	89	89	89	89	89
159	185	159	185	159	185	152	156	152	190	191	190
34	151	34	151	34	151	46	46	34	151	139	139

CLAYTON

VOTING PRECINCT.	PRESIDENTIAL ELECTORS.				SECRETARY OF STATE.			AUDITOR OF STATE.				
	Harrison.	Cleveland.	Streeter.	Fisk.	F. D. Jackson.	W. McHenry.	J. B. Van Court.	Jas. Mickelwait.	J. A. Lyons.	D. J. Ockerson.	C. M. Farnsworth.	Malcom Smith.
Sperry.....	139	113	20	9	146	115	20	146	115	20	
Volga.....	55	210	54	211	54	211	
Wagner.....	134	69	134	69	134	69	
Total.....	2576	3311	42	35	2583	3317	41	17	2585	3316	41	17

CLINTON

Berlin.....	44	93	44	93	44	93
Bloomfield.....	158	130	158	130	158	130
Brookfield.....	106	104	106	104	106	104
Camanche.....	199	93	198	95	198	95
Center.....	27	182	27	182	27	182
Clinton, 1st precinct.....	398	585	1	6	395	592	4	394	593	3
2d precinct.....	291	251	1	4	280	263	1	2	280	263	1	2
3d precinct.....	210	171	1	6	207	171	1	6	208	173	1	6
4th precinct.....	404	544	5	405	547	3	401	551	3
5th precinct.....	89	97	1	88	98	1	88	98	1
6th precinct.....	20	15	10	15	10	15
Deep Creek.....	68	141	68	141	68	141
De Witt.....	275	317	11	1	273	319	11	1	272	320	11	1
Eden.....	110	84	1	110	84	110	84
Elk River.....	85	186	85	186	85	186
Hampshire.....	30	138	30	138	30	138
Liberty.....	44	107	44	107	44	107
Lincoln.....	33	30	33	29	33	30
Lyons, 1st precinct.....	188	141	9	4	189	140	9	2	188	141	9	2
2d precinct.....	126	131	126	131	126	131
3d precinct.....	66	176	22	69	176	70	175
4th precinct.....	69	260	11	1	69	260	11	69	260	11
Olive.....	136	136	136	136	136	136
Orange.....	49	139	1	3	51	140	1	51	140	1
Sharon.....	107	140	103	144	103	144
Spring Rock.....	92	195	91	196	91	196
Spring Valley.....	31	51	31	51	31	51
Washington.....	11	152	11	152	11	152
Waterford.....	51	199	51	199	51	199
Welton.....	90	118	92	118	92	118
Total.....	3599	5106	58	52	3580	5140	34	19	3575	5146	34	18

COUNTY.—Continued.

TREASURER OF STATE.				JUDGE SUPREME COURT.			ATTORNEY GENERAL.			RAILROAD COMMISSIONERS.					
V. P. Twombly.	Amos Case.	James Rice.	E. O. Sharp.	C. T. Granger.	P. H. Smyth.	M. H. Jones.	J. Y. Stone.	Jos. C. Mitchell.	D. H. Williamson.	Smith.	Campbell.	Mahin.	Dey.	Lund.	Wills.
146	115	20	146	115	20	146	115	20	166	166	146	135	115	115
54	211	54	211	54	211	54	54	54	211	211	211
134	69	134	69	134	69	135	135	134	69	68	68
2584	3318	41	17	2604	3312	41	2596	3320	41	2637	2665	2570	3391	3315	3294

COUNTY.

44	93	44	93	44	93	58	58	39	98	79	79
158	130	158	130	158	130	154	152	157	134	131	136
106	104	106	104	106	104	106	106	106	103	103	103
198	95	193	100	197	95	192	188	187	101	98	106
27	182	27	182	27	182	27	28	27	182	182	181
395	592	3	3	395	594	397	590	389	374	381	601	595	613
280	263	I	2	274	274	I	278	263	I	276	258	265	274	268	285
207	174	I	6	183	185	I	210	176	I	174	160	168	212	206	220
405	547	3	3	375	577	403	549	366	345	366	581	578	605
88	98	84	103	89	98	80	78	82	103	103	115
10	15	10	15	10	15	10	9	10	15	16	15
68	141	68	141	68	141	68	68	68	141	141	141
272	320	II	1	272	320	II	272	320	II	272	270	284	332	321	332
110	84	107	87	110	84	106	107	107	88	87	87
85	186	85	186	85	186	90	90	90	181	181	181
30	138	30	138	30	138	30	29	30	138	138	139
44	107	44	107	44	107	48	48	48	103	103	103
33	30	33	30	33	30	44	44	16	47	19	19
188	141	9	2	188	141	9	188	141	9	188	183	193	149	142	158
126	131	126	131	126	131	123	113	116	133	133	150
69	176	67	177	71	177	69	69	76	178	192	199
69	260	II	69	260	II	69	260	II	68	67	79	270	260	272
136	136	136	136	136	136	137	137	137	135	135	135
51	140	I	51	140	I	51	140	I	53	55	50	140	138	136
103	144	103	144	103	144	103	104	102	144	142	145
91	196	91	196	91	196	84	83	84	204	203	203
31	51	31	51	31	51	31	29	31	51	51	53
11	152	10	153	11	152	11	11	11	152	152	152
51	199	50	200	51	199	47	47	47	203	203	199
92	118	92	118	92	118	92	92	92	118	118	117
3578	5143	34	18	3500	5215	34	3581	5146	34	3496	3402	3449	5311	5218	5379

CRAWFORD

VOTING PRECINCT.	PRESIDENTIAL ELECTORS.				SECRETARY OF STATE.				AUDITOR OF STATE.			
	Harrison.	Cleveland.	Streeter.	Fisk.	F. D. Jackson.	W. McHenry.	J. B. Van Court.	Jas. Mickelwait.	J. A. Lyons.	D. J. Ockerson.	C. M. Farnsworth.	Malcom Smith.
Iowa	53	115			53	115			53	115		
Nishnabotany	109	104			109	104			109	104		
Washington	67	77			69	73			68	76		
Union	110	123			109	125			109	125		
Boyer	73	46			74	46			74	46		
Hays	38	112			38	112			38	112		
East Boyer	85	66			85	66			85	66		
Denison	273	212			266	220			266	220		
Paradise	64	69			64	69			64	69		
Willow	50	55			50	55			50	55		
West Side	86	86			79	86			80	86		
Vail	97	121			98	121			98	121		
Milford	98	109			98	109			98	109		
Goodrich	54	97			54	97			54	97		
Hanover	21	112			21	112			21	112		
Charter Oak	94	123			94	123			94	123		
Jackson	31	130			31	130			31	130		
Stockholm	98	52			98	52			80	70		
Otter Creek	34	102			34	101			34	101		
Morgan	8	128			8	127			8	127		
Soldier	41	84			42	84			42	84		
Total	1658	2123	6	13	1650	2129	6	11	1632	2148	6	11

DALLAS

Adel	193	128	14	8	198	128	14	5	199	127	14	5
Adams	115	65	7	4	118	66	7	1	118	66	7	1
Beaver	66	61	37	1	66	60	38	1	66	60	38	1
Boone	81	65	21		80	66	21		80	66	21	
Colfax	72	68	28		72	69	27		72	69	27	
Dallas Center	96	70	4	1	97	71	4	1	97	71	4	1
Dallas Tp	108	81	2	3	108	81	2	3	109	80	2	3
Dexter	172	44	5	12	175	46	5	7	174	45	5	7
Des Moines	128	104	32	1	126	109	30	1	127	107	31	1
De Soto	93	28	8	3	94	27	8	2	94	28	8	2
Grant	52	87	2		51	88	2		51	88	2	
Linn	155	47	7	8	155	47	7	8	155	47	7	8
Lincoln	88	75	17	2	88	75	17	2	88	75	17	2
Redfield	139	63	5	8	139	64	5	7	139	64	5	7
Spring Valley	148	55	2	3	148	55	2	3	148	53	2	3

COUNTY.

TREASURER OF STATE.				JUDGE SUPREME COURT.			ATTORNEY GENERAL.			RAILROAD COMMISSIONERS.					
V. P. Twombly.	Amos Cass.	James Rice.	E. O. Sharp.	C. T. Grauger.	P. H. Smyth.	M. H. Jones.	J. Y. Stone.	Jos. C. Mitchell.	D. H. Williamson.	Smith.	Campbell.	Mahin.	Dey.	Lund.	Wills.
53	115	---	---	53	115	---	53	115	---	53	53	49	119	115	115
185	104	---	---	185	104	---	185	104	---	178	176	174	118	116	117
68	76	---	---	69	77	---	61	79	---	112	113	29	118	33	33
109	125	---	1	109	126	---	110	124	---	116	147	97	138	86	86
74	45	---	---	71	48	---	76	47	---	91	91	44	63	31	31
48	112	---	3	48	112	---	48	112	---	88	88	88	112	112	112
8	66	---	---	85	65	---	85	66	---	89	89	81	71	62	62
266	210	---	---	262	222	---	266	210	---	266	266	262	225	220	219
64	69	---	1	64	70	---	65	69	---	65	64	55	79	68	69
50	55	---	---	50	53	---	50	55	---	72	72	28	75	33	31
80	86	---	---	76	90	---	86	86	---	74	73	66	95	91	93
98	121	---	3	98	121	---	98	121	---	99	98	101	121	120	121
98	109	---	---	98	109	---	97	109	---	166	166	168	187	40	40
54	97	---	---	54	97	---	54	97	---	54	54	54	97	97	97
21	112	---	---	21	112	---	21	112	---	25	25	21	112	112	112
94	123	---	1	95	123	---	95	123	---	98	98	93	129	124	123
31	130	---	---	31	130	---	31	130	---	33	35	31	131	126	126
98	52	---	---	98	52	---	98	52	---	101	100	36	113	49	49
34	101	---	---	34	101	---	34	101	---	34	34	34	101	100	100
8	127	---	---	8	127	---	8	127	---	7	8	8	128	126	127
42	84	---	---	42	84	---	42	84	---	42	42	42	84	84	84
1650	2130	6	11	1648	2142	6	1650	2132	6	1844	1843	1361	2416	1940	1943

COUNTY.

199	127	14	5	199	128	14	204	125	13	236	235	194	150	107	107
118	66	7	1	118	66	7	115	66	7	124	125	115	75	65	65
66	60	38	1	66	60	38	66	60	38	107	107	36	126	55	55
80	66	21	---	80	66	21	80	66	21	112	112	80	87	54	54
72	69	27	---	72	69	27	72	69	27	106	107	55	114	62	63
97	71	4	1	94	74	4	97	71	4	102	101	93	75	67	67
108	81	2	3	108	83	2	114	77	2	185	180	47	149	8	9
176	45	5	7	177	45	5	178	45	5	187	188	183	48	37	37
127	107	31	1	127	107	31	127	107	31	162	162	117	149	99	99
94	28	8	2	96	28	8	96	28	8	105	105	96	36	27	27
51	88	2	---	51	88	2	55	85	1	61	61	54	89	80	80
155	47	7	8	159	45	8	156	67	8	167	169	157	59	45	45
88	75	17	2	89	76	17	90	75	17	119	119	89	93	63	63
139	64	5	7	140	64	5	140	64	5	148	148	145	71	64	63
148	55	2	3	148	55	2	149	54	2	146	150	149	62	56	48

DALLAS

VOTING PRECINCT.	PRESIDENTIAL ELECTORS.				SECRETARY OF STATE.				AUDITOR OF STATE.			
	Harrison.	Cleveland.	Streeter.	Fisk.	F. D. Jackson.	W. McHenry.	J. B. Van Court.	Jas. Mickelwait.	J. A. Lyons.	D. J. Ockerson.	C. M. Farnsworth.	Malcom Smith.
Sugar Grove.....	140	87	16	1	140	86	16	1	140	86	16	1
Van Meter.....	141	87	5	1	141	87	4	1	141	87	4	1
Walnut.....	108	66	25	1	108	66	25	1	108	66	25	1
Washington.....	83	89	6	1	83	89	6	1	83	89	6	1
Perry, 1st ward.....	134	58	2	9	134	58	2	9	134	58	2	9
2d ward.....	141	98	6	6	143	98	6	6	142	98	6	6
3d ward.....	85	53	2	5	86	53	2	4	86	53	2	4
Total.....	2538	1579	249	77	2550	1589	216	62	2551	1583	247	62

DAVIS

Salt Creek.....	63	156	4	---	63	156	4	---	63	156	4	---
Lick Creek.....	107	140	37	---	105	141	36	---	105	141	36	---
Soap Creek.....	91	103	13	14	90	109	11	12	90	109	11	12
Marion.....	103	97	6	---	103	97	6	---	103	97	6	---
Fox River.....	78	32	46	---	78	32	47	---	78	31	47	---
Drakeville.....	82	44	10	2	82	45	10	---	82	45	10	---
Cleveland.....	69	113	23	1	69	113	23	1	69	113	23	1
Bloomfield.....	202	150	62	10	201	151	65	7	201	152	64	7
Perry.....	72	48	19	4	72	48	20	3	72	48	20	3
Union.....	126	131	18	---	126	131	18	---	126	131	18	---
Prairie.....	71	78	---	---	71	78	---	---	71	78	---	---
Roscoe.....	34	71	3	1	34	71	3	1	34	71	3	1
Grove.....	101	94	22	10	102	96	19	---	102	96	19	---
Wyacondah.....	100	135	20	3	99	123	23	9	99	123	23	9
Fabius.....	72	123	19	3	72	123	19	3	72	123	19	3
West Grove.....	57	111	32	3	57	111	32	3	57	111	32	3
Total.....	1428	1626	334	48	1424	1625	336	39	1424	1625	335	39

DECATUR

Bloomington.....	76	34	7	1	78	34	7	1	78	34	7	1
Davis City.....	66	72	6	---	68	72	6	---	68	72	6	---
Terre Haute.....	55	57	4	1	55	60	3	1	55	60	3	1
Center.....	78	67	8	8	79	66	8	8	78	67	8	8
Decatur.....	93	80	8	5	94	80	8	5	94	80	8	5
Eden.....	92	115	14	4	92	118	11	4	92	118	11	4

COUNTY.—Continued.

TREASURER OF STATE.				JUDGE SUPREME COURT.			ATTORNEY GENERAL.			RAILROAD COMMISSIONERS.					
V. P. Twombly.	Amos Case.	James Rice.	E. O. Sharp.	C. T. Granger.	P. H. Smyth.	M. H. Jones.	J. Y. Stone.	Jos. C. Mitchell.	D. H. Williamson.	Smith.	Campbell.	Mahin.	Dey.	Lund.	Wills.
140	86	16	1	138	89	16	140	87	16	158	159	133	112	84	84
111	87	4	1	141	87		141	87	4	149	145	139	94	83	89
108	66	25		108	66	25	108	65	25	176	178	100	100	22	21
83	89	8	1	84	89	8	84	89	8	110	113	74	105	58	68
134	58	2	9	139	59	2	139	59	2	128	129	128	69	62	67
143	98		5	145	97		143	98		86	90	90	144	145	131
86	53	2		86	53	2	87	52	2	53	51	54	91	86	89
2553	1586	247	62	2565	1594	248	2581	1576	246	2927	2934	2331	2098	1439	1431

COUNTY.

63	156	4		63	156	4	63	156	4	67	67	63	169	155	153
105	141	36		105	141	36	105	141	36	140	140	104	178	142	142
90	109	11	12	93	109	15	92	109	15	106	106	91	124	109	109
103	97	6		103	97	6	103	97	6	109	109	103	103	97	97
78	31	47		79	32	45	78	31	47	125	125	76	80	31	31
82	45	20		82	45	20	82	45	20	93	93	84	55	44	44
69	113	23	1	69	112	24	69	113	23	92	92	69	136	113	113
201	151	65	7	202	153	66	204	152	66	258	257	201	222	163	164
72	48	20	3	73	48	20	73	48	20	93	93	73	68	48	48
125	131	18		125	131	18	126	131	18	144	126	126	149	131	131
71	78			71	78		71	78		71	71	71	78	77	77
34	71	3	1	34	71	3	34	71	3	37	37	34	74	71	71
102	96	19		102	96	19	102	96	19	121	121	99	118	96	96
99	133	23	9	96	134	24	99	133	23	123	123	99	157	133	133
72	123	19	3	72	123	19	72	121	19	97	97	68	145	118	118
57	111	32	3	57	111	34	57	111	34	89	89	57	143	111	111
1423	1634	335	39	1427	1637	343	1430	1636	343	1765	1746	1416	1990	1639	1638

COUNTY.

78	34	7	1	78	35	7	80	33	7	86	86	78	42	33	33
58	72	6		68	72	6	68	72	6	75	75	68	78	71	71
55	60	3	2	55	60	3	55	60	3	61	61	55	64	58	58
78	67	8	8	75	68	8	78	68	8	93	92	77	82	67	66
94	80	8	5	95	79	8	94	80	8	103	103	93	95	82	81
92	118	11	4	93	118	11	93	118	11	107	108	91	131	116	116

DECATUR

VOTING PRECINCT.	PRESIDENTIAL ELECTORS.				SECRETARY OF STATE.				AUDITOR OF STATE.			
	Harrison.	Cleveland.	Streeter.	Fisk.	F. D. Jackson.	W. McHenry.	J. B. Van Court.	Jas. Micklewalt.	J. A. Lyons.	D. J. Ockerson.	C. M. Farnsworth.	Malcom Smith.
Fayette.....	97	84	35	16	96	82	37	17	96	83	37	15
Franklin.....	134	48	13	2	134	48	12	2	134	48	12	2
Grand River.....	87	42	4	...	88	41	4	...	88	41	4	...
Garden Grove.....	188	99	3	...	185	99	3	...	185	99	3	...
High Point.....	79	81	3	2	79	81	3	...	79	81	3	...
Hamilton.....	86	75	20	1	86	75	21	...	86	75	21	...
Long Creek.....	118	89	4	5	118	89	4	5	118	89	4	5
Leon.....	171	150	6	21	171	153	6	18	171	153	6	18
Morgan.....	74	61	1	...	74	61	1	...	74	61	1	...
New Buda.....	77	80	20	...	78	80	20	...	78	80	20	...
Richland.....	113	140	4	...	113	140	4	...	113	140	4	...
Woodland.....	65	123	6	...	55	123	6	...	55	123	6	...
Total.....	1753	1497	165	66	1743	1502	164	61	1742	1504	164	60

DELAWARE

Colony.....	119	139	...	2	121	139	121	139
Elk.....	181	70	1	...	181	70	1	...	181	70	1	...
Honey Creek.....	161	46	...	1	162	46	162	46
Richland.....	106	99	106	99	106	99
Bremen.....	17	175	17	175	17	175
Earville precinct.....	141	78	2	5	145	78	2	1	145	78	2	1
Delaware precinct.....	96	27	...	4	97	27	...	1	97	27	...	1
Manchester, 1st ward.....	100	46	...	4	102	48	102	48
2d ward.....	186	75	...	5	186	79	...	2	186	78	...	2
3d ward.....	98	26	98	26	98	26
Delaware precinct, outside M. Coffin's Grove.....	114	46	114	47	114	47
Coffin's Grove.....	121	86	...	5	124	87	...	1	124	87	...	1
North Fork.....	50	101	49	102	49	101
Delhi.....	136	75	11	4	138	74	13	1	138	74	13	1
Milo.....	89	81	...	1	90	81	90	81
Prairie.....	74	62	...	1	74	62	...	1	74	62	...	1
Sand Spring precinct.....	55	71	...	1	55	70	...	1	55	70	...	1
Hopkinton precinct.....	154	59	...	5	157	59	...	2	157	59	...	2
Union.....	69	63	69	63	69	63
Hazel Green.....	99	63	99	63	99	63
Adams.....	81	82	81	82	81	82
Total.....	2247	1570	14	38	2265	1577	16	10	2265	1516	16	10

COUNTY.—Continued.

TREASURER OF STATE.				JUDGE SUPREME COURT.			ATTORNEY GENERAL.			RAILROAD COMMISSIONERS.					
V. P. Twombly.	Amos Case.	James Rice.	E. O. Sharp.	C. T. Granger.	P. H. Smyth.	M. H. Jones.	J. V. Stone.	Jos. C. Mitchell.	D. H. Williamson.	Smith.	Campbell.	Mahin.	Dey.	Lund.	Wills.
96	83	37	16	99	81	37	100	81	37	151	143	100	125	82	76
134	45	13	2	134	49	12	135	43	12	149	149	125	71	47	47
88	41	4	---	88	41	4	88	41	4	98	92	87	46	40	40
185	99	3	---	185	99	3	189	94	3	120	120	177	112	70	70
70	81	3	---	79	83	3	81	81	3	83	85	75	90	80	80
86	75	21	1	86	75	21	86	75	21	108	108	86	97	75	75
118	89	4	5	119	89	4	118	90	4	124	125	119	96	91	91
171	153	6	18	175	154	6	176	154	6	192	184	174	171	157	152
74	61	1	---	74	61	1	74	61	1	74	75	74	62	61	61
78	80	20	---	78	80	12	80	78	12	100	94	95	103	84	76
113	140	4	---	113	140	4	113	140	4	117	119	113	144	138	138
55	123	6	---	55	123	6	55	123	6	61	61	55	129	123	123
1742	1504	164	61	1753	1507	156	1761	1499	164	1996	1985	1742	1738	1475	1454

COUNTY.

121	139	---	---	121	139	---	121	139	---	121	121	121	139	139	139
180	71	1	---	182	69	1	181	69	1	180	180	180	72	72	72
162	46	---	---	162	46	---	162	46	---	162	162	162	46	46	46
106	99	---	---	106	99	---	106	99	---	106	106	106	99	99	99
17	175	---	---	17	175	---	17	175	---	17	17	17	175	173	175
145	78	2	1	146	78	2	146	78	2	145	147	143	83	78	79
97	27	---	1	98	27	---	98	27	---	95	95	95	30	30	30
101	48	---	---	95	53	---	102	48	---	92	92	91	58	57	57
186	78	---	2	188	78	---	188	78	---	176	176	174	91	89	90
98	26	---	---	97	27	---	98	26	---	91	90	89	36	33	33
114	47	---	---	114	47	---	114	47	---	114	114	114	47	47	47
124	87	---	1	125	87	---	125	87	---	127	117	119	109	82	82
49	102	---	---	49	102	---	49	102	---	49	49	49	102	102	102
138	74	13	1	138	75	13	139	74	13	160	160	128	98	66	66
90	81	---	---	90	81	---	90	81	---	91	91	89	82	80	80
74	74	---	1	74	63	---	74	63	---	74	74	74	63	63	63
55	70	---	1	56	70	---	56	70	---	57	57	57	68	67	68
157	59	---	2	158	59	---	158	59	---	158	159	156	61	59	58
69	63	---	---	69	63	---	69	63	---	69	69	69	63	63	63
99	63	---	---	99	63	---	99	63	---	99	99	99	61	61	63
81	82	---	---	81	82	---	81	82	---	79	79	79	84	84	83
2263	1577	16	10	2265	1583	16	2273	1576	16	2262	2254	2211	1667	1593	1594

DES MOINES

VOTING PRECINCT.	PRESIDENTIAL ELECTORS.				SECRETARY OF STATE.				AUDITOR OF STATE.			
	Harrison.	Cleveland.	Streeter.	Fisk.	F. D. Jackson.	W. McHenry.	J. B. Van Court.	Jas. Michelwait.	J. A. Lyons.	D. J. Ockerson.	C. M. Farnsworth.	Malcom Smith.
Augusta	51	72			51	72			51	72		
Benton	62	176			62	176			62	176		
Danville	156	140	15	3	159	139			156	139		
Flint River	187	254			186	255			186	254		
Franklin	117	166		1	117	166			117	166		
Huron	129	60	2		129	60			129	60		
Jackson	85	34			5	32			5	32		
Pleasant Grove	88	119		2	88	119			88	119		
Union	150	160			149	160			150	160		
Washington	83	128			83	128			83	128		
Yellow Springs	278	74	2	4	280	73			280	73		
Burlington, 1st ward	144	453			144	454			144	454		
2d ward	326	550		11	327	551			327	551		
3d ward	380	515		4	378	516			377	517		
4th ward	296	357	1	2	295	358			293	358		
5th ward	310	286			311	289			312	289		
6th ward	326	303	2	4	327	304			327	304		
7th ward	234	309	1	3	234	308			235	308		
Burlington township, 5th pr'ct.	25	84			25	84			25	84		
6th pr'ct.	21	53			22	54			22	54		
Total	3368	4291	23	34	3372	4298			3369	4298		

DICKINSON

Center Grove	224	76		6	226	74	1	5	226	75		5
Diamond Lake	17	12			17	12			17	12		
Excelsior	14	4			16	2			16	2		
Lakeville	23	6			23	6			23	6		
Lloyd	33	5			33	5			33	5		
Milford	99	38	1	1	99	38	1	1	99	38	1	1
Okoboji	89	31		1	90	31		1	89	31		1
Richland	29	3			29	4			29	4		
Silver Lake	33	13			33	13			33	13		
Spirit Lake	52	15			53	14			53	14		
Superior	31	7			31	7			31	7		
Westport	28	15			27	16			27	16		
Total	672	225	1	8	677	222	2	7	676	223	1	7

COUNTY.

TREASURER OF STATE.				JUDGE SUPREME COURT.			ATTORNEY GENERAL.			RAILROAD COMMISSIONERS.					
V. P. Twombly.	Amos Case.	James Rice.	E. O. Sharp.	C. T. Granger.	P. H. Smyth.	M. H. Jones.	J. Y. Stone.	Jos. C. Mitchell.	D. H. Williamson.	Smith.	Campbell.	Mabin.	Dey.	Lund.	Wills.
51	72			51	72		51	72		51	51	51	72	72	72
62	176			62	176		62	176		64	65	61	177	173	174
156	140			156	139		156	140		184	185	152	168	140	128
186	255			164	276		186	254		223	161	160	279	280	218
117	166			117	167		117	166		116	116	116	167	167	167
129	60			129	60		129	60		140	139	113	78	51	51
88	32			88	32		88	32		88	88	5	32	32	32
88	119			88	119		88	119		88	88	87	120	119	119
150	160			149	160		150	160		167	149	149	163	162	143
83	128			84	127		83	128		87	87	77	135	124	124
280	73			277	78		283	73		281	281	261	90	77	77
144	454			128	470		144	454		171	147	129	447	476	426
327	551			305	576		328	557		374	340	288	498	530	406
378	516			344	549		380	517		409	354	327	549	525	484
297	356			272	378		294	359		323	285	271	354	364	329
312	287			271	323		312	293		336	266	270	309	324	340
327	304			300	329		323	307		364	280	270	316	350	275
233	309			218	324		235	308		288	228	208	297	327	257
25	84			25	81		25	84		25	25	25	84	84	84
22	54			21	55		22	54		22	21	21	55	55	54
3372	4296			3166	4491		3375	4313		3718	3282	3041	4390	4432	4050

COUNTY.

226	75		5	226	77		229	75		231	230	228	74	74	74
17	12			18	11		17	12		18	18	17	12	11	11
16	2			16	2		16	2		16	16	16	2	2	2
23	6			23	6		23	6		23	22	23	6	7	6
33	5			33	5		33	5	1	33	33	33	5	5	5
99	38	1		99	39	1	99	38		102	103	96	43	35	35
89	31		1	89	31		89	31		87	87	87	34	33	33
29	4			29	4		29	4		29	29	29	4	4	4
33	13			33	13		33	12	1	33	33	33	13	13	13
53	14			53	14		53	14		53	53	53	14	14	14
31	7			31	7		31	7		31	31	31	7	7	7
27	16			27	16		27	16		29	29	25	28	14	14
676	223	1	7	677	225	1	679	222	2	685	684	671	232	219	218

DUBUQUE

VOTING PRECINCT.	PRESIDENTIAL ELECTORS.				SECRETARY OF STATE.				AUDITOR OF STATE.			
	Harrison.	Cleveland.	Streeter.	Fisk.	F. D. Jackson.	W. McHenry.	J. B. Van Court.	Jas. Mickelwait.	J. A. Lyons.	D. J. Ockerson.	C. M. Farnsworth.	Malcom Smith.
Cascade	69	182	---	7	70	181	---	2	70	181	---	2
Center	41	160	---	10	43	160	---	---	43	160	---	---
Dodge	61	150	---	---	61	150	---	---	61	150	---	---
Dyersville precinct	51	287	---	---	51	287	---	---	51	287	---	---
Iowa	25	160	---	---	25	160	---	---	25	160	---	---
Jefferson	103	181	---	8	101	180	---	---	101	180	---	---
Julien, 1st precinct	162	522	114	---	163	523	115	---	161	524	115	---
2d precinct	359	472	45	5	351	475	47	5	350	477	47	5
3d precinct	360	765	109	---	361	770	110	---	361	771	110	---
4th precinct	632	380	28	16	621	380	26	16	621	380	26	16
5th precinct	453	723	87	3	450	716	82	2	452	715	82	2
Liberty	---	209	---	---	---	209	---	---	---	209	---	---
Mosalem	17	154	---	---	17	154	---	---	17	154	---	---
New Wine precinct	---	154	---	---	---	154	---	---	---	154	---	---
Peru	52	164	---	---	52	164	---	---	52	164	---	---
Prairie Creek	9	179	---	---	9	179	---	---	9	179	---	---
Table Mound	98	149	---	1	99	151	---	---	99	151	---	---
Taylor	226	185	2	4	226	181	2	4	226	185	2	4
Vernon	60	150	---	1	60	151	---	1	60	151	---	1
Washington	29	152	---	---	29	152	---	---	29	152	---	---
Whitewater	69	157	---	1	69	158	---	---	69	158	---	---
Dubuque	127	155	---	---	125	157	---	---	126	156	---	---
Concord	57	168	---	2	57	168	---	2	57	168	---	2
Total	3060	5948	385	58	3040	5964	382	45	3040	5965	382	45

EMMET

Estherville	245	83	13	5	247	83	13	4	245	83	13	4
Emmet	40	22	---	1	41	22	---	1	41	22	---	1
Ellsworth	44	4	---	---	44	4	---	---	44	4	---	---
Lincoln	---	5	---	---	---	5	---	---	---	5	---	---
Iowa Lake	7	10	---	---	7	10	---	---	7	10	---	---
Jack Creek	19	12	---	---	19	12	---	---	19	12	---	---
Armstrong Grove	42	18	1	---	42	18	1	---	42	18	1	---
Denmark	19	26	---	---	19	26	---	---	19	26	---	---
High Lake	68	17	---	---	68	17	---	---	68	17	---	---
Twelve Mile Lake	17	1	---	---	17	1	---	---	17	1	---	---
Center	46	4	---	---	46	4	---	---	46	4	---	---
Swan Lake	26	4	---	---	26	4	---	---	26	4	---	---
Total	573	206	14	6	576	206	14	5	574	206	14	5

COUNTY.

TREASURER OF STATE.			JUDGE SUPREME COURT.			ATTORNEY GENERAL.			RAILROAD COMMISSIONERS.						
V. P. Twombly.	Amos Case.	James Rice.	E. O. Sharp.	C. T. Granger.	P. H. Smyth.	M. H. Jones.	J. Y. Stone.	Jos. C. Mitchell.	D. H. Williamson.	Smith.	Campbell.	Mahin.	Dey.	Lund.	Wills.
70	181	77	181	77	181	77	77	77	181	181	181
43	159	51	150	51	150	51	51	51	150	150	150
61	150	51	150	51	150	51	51	51	150	105	150
51	287	51	287	51	287	51	52	51	287	244	244
25	160	25	160	25	160	25	26	25	160	105	159
101	180	101	180	101	180	101	101	101	180	156	180
139	521	115	164	521	115	164	522	115	296	296	118	680	511	516
351	477	47	5	347	486	47	356	477	47	437	439	245	660	453	457
366	772	119	347	774	110	362	770	110	513	536	236	977	713	717
621	380	26	16	636	373	26	652	357	26	667	692	392	625	358	361
452	715	82	2	449	717	82	455	714	82	504	495	323	895	706	740
.....	209	209	209	209	209	209
17	151	17	154	17	154	17	17	17	154	154	154
.....	154	154	154	154	154	153
52	164	52	164	52	164	52	52	52	164	164	164
9	179	9	179	9	179	9	9	9	179	178	178
99	151	99	151	99	151	99	99	99	151	151	151
226	185	2	4	230	185	2	230	185	2	221	222	221	186	183	184
60	151	1	61	151	61	151	60	60	60	152	152	152
29	152	29	152	29	152	28	29	28	152	122	153
69	158	69	158	69	158	69	69	67	158	79	159
126	156	126	156	125	156	126	125	122	160	156	156
57	168	2	59	168	59	168	59	59	59	168	168	168
3038	5963	501	45	3060	5970	382	3105	5939	382	3523	3567	2414	6942	5832	5846

COUNTY.

246	83	13	4	213	116	13	243	83	13	217	219	222	122	122	128
41	22	1	41	22	41	22	41	41	41	22	22	22
44	4	44	4	44	4	44	44	44	4	4	4
.....	5	5	5	5	5	5
7	10	7	10	7	10	7	7	7	10	10	10
19	12	19	12	19	12	19	19	19	12	12	12
42	18	1	42	18	1	43	17	1	51	51	44	22	10	10
19	26	19	26	19	26	16	16	19	25	31	25
68	17	67	18	68	17	66	66	66	18	18	18
17	1	17	1	17	1	17	17	17	1	1	1
46	4	46	4	46	4	47	48	41	9	3	2
26	4	26	4	26	4	26	26	26	4	4	4
575	206	14	5	541	240	14	573	205	14	551	554	546	254	242	241

FAYETTE

VOTING PRECINCT.	PRESIDENTIAL ELECTORS.				SECRETARY OF STATE.				AUDITOR OF STATE.			
	Harrison.	Cleveland.	Streeter.	Fisk.	F. D. Jackson.	W. McHenry.	J. B. Van Court.	Jas. Mickelwait.	J. A. Lyons.	D. J. Ockerson.	C. M. Farnsworth.	Malcom Smith.
Auburn	122	187	---	1	122	187	---	1	122	187	---	1
Banks	75	44	---	---	75	44	---	---	75	44	---	---
Bethel	97	59	13	---	98	59	12	---	98	59	12	---
Center	121	75	15	1	121	75	15	1	122	75	15	1
Clermont	135	168	1	1	135	169	1	1	135	169	1	1
Dover	169	85	2	1	169	85	2	1	169	85	2	1
Eden	192	118	3	---	193	118	3	---	193	118	3	---
Fayette	128	64	23	16	130	67	23	12	130	67	23	12
Fairfield	171	143	54	14	172	121	57	12	172	121	57	12
Fremont	88	90	---	---	89	90	---	3	89	90	---	3
Harlan	119	95	19	2	117	97	19	2	117	97	19	2
Illyria	108	128	27	1	108	129	27	---	108	129	27	---
Jefferson	161	176	13	---	159	178	13	---	159	178	13	---
Oran	76	108	1	---	76	108	1	---	76	108	1	---
Putnam	94	52	22	2	94	52	22	1	94	52	22	1
Pleasant Valley	135	158	19	1	135	158	19	1	135	158	19	1
Smithfield	86	42	34	6	85	42	34	6	86	42	34	6
Scott	58	48	9	1	59	48	9	---	59	48	9	---
Union	114	87	3	2	114	87	3	2	114	87	3	2
Westfield	121	66	22	2	122	67	21	1	122	67	21	1
Windsor	137	89	1	---	137	89	1	---	137	89	1	---
West Union	274	120	6	8	275	120	6	5	275	120	6	5
Total	2781	2182	287	59	2786	2190	288	49	2787	2170	288	43

FLOYD

Charles City, 1st ward	73	53	---	---	74	53	---	---	74	53	---	---
2d ward	90	52	3	---	90	52	3	---	90	52	3	---
3d ward	84	71	4	---	83	72	4	---	83	72	4	---
4th ward	89	101	1	---	89	101	1	---	88	101	1	---
St. Charles	163	147	16	---	163	147	16	---	163	147	16	---
Floyd	164	58	11	4	164	58	11	4	164	58	11	4
Ruck Grove	165	150	6	6	168	149	6	5	168	149	6	4
Rudd	95	90	12	---	96	90	12	---	96	90	12	---
Rockford	258	128	---	7	252	120	---	3	261	131	---	3
Ulster	103	64	---	4	107	64	---	---	107	64	---	---
Scott	89	52	---	2	90	52	---	---	90	52	---	---
Union	217	93	---	1	215	92	---	1	216	93	---	1

COUNTY.

TREASURER OF STATE.				JUDGE SUPREME COURT.			ATTORNEY GENERAL.			RAILROAD COMMISSIONERS.					
V. P. Twombly.	Amos Case.	James Rice.	E. O. Sharp.	C. T. Granger.	P. H. Smyth.	M. H. Jones.	J. Y. Stone.	Jos. C. Mitchell.	D. H. Williamson.	Smith.	Campbell.	Mahin.	Dey.	Lund.	Wills.
122	187	---	1	122	187	---	122	187	---	123	123	122	187	186	186
75	44	---	---	75	44	---	75	44	---	75	74	74	45	44	44
98	59	12	---	98	59	12	98	59	12	112	121	96	82	47	47
122	75	15	1	119	77	15	122	75	15	133	118	118	95	84	93
135	169	1	1	135	169	2	135	169	1	141	141	135	169	163	163
169	85	2	1	168	85	2	169	85	2	171	169	172	86	85	84
193	118	3	---	195	116	3	194	117	3	197	198	184	131	116	116
130	67	23	12	142	67	23	138	65	23	161	134	124	103	66	93
172	121	57	12	179	120	57	178	121	58	227	169	162	196	133	190
89	90	---	3	88	92	---	92	90	---	92	92	89	93	90	90
117	97	19	2	118	97	19	119	97	19	137	120	118	118	98	114
108	129	27	---	108	129	27	108	129	27	131	112	108	154	128	153
159	178	13	---	158	179	13	159	178	13	162	148	147	201	188	190
76	108	1	---	76	108	1	76	108	1	76	76	76	109	108	109
94	52	22	1	95	52	22	95	52	22	108	95	92	78	52	75
135	158	19	1	136	158	19	136	158	19	146	146	135	177	167	168
86	42	34	---	88	43	35	89	42	35	136	114	87	83	24	44
59	48	9	---	61	47	8	59	48	9	68	59	59	57	48	54
114	87	3	2	114	87	3	114	88	3	114	115	114	91	90	90
122	67	21	1	124	66	21	123	67	20	146	133	117	90	64	81
137	89	1	---	137	89	1	137	89	1	152	149	152	79	75	75
275	120	6	5	279	117	6	277	120	6	249	241	242	166	155	160
2787	2190	288	43	2815	2188	289	2815	2188	289	3057	2847	2723	2590	2211	2419

COUNTY.

74	53	---	---	75	52	---	74	53	---	72	72	69	58	54	54
89	53	3	---	91	51	3	90	52	3	90	89	86	60	55	55
83	72	4	---	82	73	4	82	72	4	85	85	81	74	71	71
89	101	1	---	88	101	1	89	101	1	90	90	89	102	101	101
163	147	16	---	163	147	16	163	147	16	175	180	152	174	147	147
164	58	11	4	168	57	11	168	57	11	179	179	163	74	57	57
168	149	6	4	169	149	6	169	149	6	178	178	157	164	141	142
96	90	12	---	96	90	12	96	90	12	111	111	92	105	87	87
261	130	---	3	262	131	---	263	130	---	265	265	245	146	126	129
107	64	---	---	107	64	---	107	64	---	110	110	110	61	61	61
90	52	---	---	90	52	---	90	52	---	90	90	90	52	52	52
216	93	---	1	216	93	---	216	93	---	213	212	213	95	95	95

FLOYD

VOTING PRECINCT.	PRESIDENTIAL ELECTORS.				SECRETARY OF STATE.				AUDITOR OF STATE.			
	Harrison.	Cleveland.	Streeter.	Fisk.	F. D. Jackson.	W. McHenry.	J. B. Van Court.	Jas. Mickelwait.	J. A. Lyons.	D. J. Ockerson.	C. M. Farnsworth.	Malcom Smith.
Pleasant Grove.....	87	53	88	52	88	52
Riverton.....	162	63	163	63	163	63
Niles.....	71	85	89	71	85	89	71	85	89
Cedar.....	72	28	73	28	73	28
Total.....	1982	1288	68	24	1996	1287	68	13	1995	1290	68	12

FRANKLIN

West Fork.....	97	42	97	42	97	42
Ross.....	99	58	99	58	99	58
Clinton.....	108	27	105	29	106	29
Richland.....	66	38	2	69	37	69	37
Wisner.....	24	15	24	15	24	15
Scott.....	43	19	43	19	43	19
Marion.....	71	53	71	53	71	53
Mott.....	56	46	56	46	56	46
Washington.....	282	113	4	282	113	282	113
Ingham.....	110	47	2	111	47	111	47
Geneva.....	121	35	121	35	121	35
Reeve.....	137	15	137	15	137	15
Hamilton.....	62	34	1	62	33	62	33	1
Morgan.....	77	47	2	78	47	1	78	47	1
Oakland.....	89	17	89	17	89	17
Lee.....	77	42	76	43	76	43
Grant.....	43	82	43	82	43	82
Osceola.....	37	118	37	118	37	118
Total.....	1609	848	11	1611	849	1	1611	849	2

FREMONT

Benton, 1st precinct.....	75	103	1	74	103	1	74	103	1
ad precinct.....	22	31	22	31	22	31
Fisher.....	205	93	10	1	207	93	9	208	92	9
Green.....	97	100	7	1	97	100	7	1	97	100	7	1
Locust Grove.....	102	58	1	102	58	1	102	58	1
Madison, 1st precinct.....	58	67	3	58	68	3	1	58	68	3	1
ad precinct.....	54	46	2	2	54	47	1	2	54	47	1	2

COUNTY.—Continued.

TREASURER OF STATE.				JUDGE SUPREME COURT.			ATTORNEY GENERAL.			RAILROAD COMMISSIONERS.					
V. P. Twombly.	Amos Case.	James Rice.	E. O. Sharp.	C. T. Granger.	F. H. Smyth.	M. H. Jones.	J. Y. Stone.	Jos. C. Mitchell.	D. H. Williamson.	Smith.	Campbell.	Mahin.	Dey.	Lund.	Wills.
88	52	88	52	88	52	89	89	87	53	50	49
157	85	3	163	63	163	63	167	167	162	67	62	62
71	85	3	72	84	71	85	88	78	72	92	85	85
73	28	4	73	28	4	73	28	4	77	77	73	32	37	28
1989	1296	68	12	2003	1287	68	2002	1288	68	2079	2072	1941	1409	1271	1275

COUNTY.

97	42	97	42	97	42	100	100	83	55	39	39
99	58	99	58	99	58	107	107	98	57	50	50
106	29	106	29	106	29	105	105	105	30	30	30
69	37	69	37	69	37	69	69	69	37	37	37
24	15	24	15	24	15	24	24	24	15	15	15
43	19	43	19	43	19	43	43	41	21	19	18
71	53	71	53	71	53	71	71	71	53	53	53
66	46	66	46	66	46	66	66	66	46	46	46
282	113	284	113	283	113	284	284	284	113	113	113
111	47	111	47	111	47	111	112	106	53	47	46
121	35	121	35	121	35	122	122	120	38	34	34
137	15	137	15	137	15	137	137	137	15	15	15
62	33	1	63	33	63	33	62	63	63	33	34	33
78	47	1	79	47	79	47	76	76	72	53	48	50
89	17	89	17	89	17	89	89	89	17	17	17
76	43	76	43	76	43	76	76	76	43	43	43
43	82	43	82	43	82	43	43	43	82	82	82
37	118	37	118	37	118	37	37	37	118	118	118
1611	849	2	1615	849	1614	849	1622	1624	1584	879	840	839

COUNTY.

74	103	1	74	103	1	74	103	1	80	80	70	113	103	103
22	31	22	31	22	31	22	22	22	31	31	31
207	93	9	207	93	9	207	93	235	237	185	125	71	70
97	100	7	1	98	100	7	98	100	7	106	105	97	109	99	99
102	58	1	102	58	1	102	58	1	102	112	90	67	49	50
58	68	1	1	58	68	3	58	68	3	61	61	58	71	67	67
54	47	1	2	55	47	1	55	47	1	57	57	55	48	46	46

FREMONT

VOTING PRECINCT.	PRESIDENTIAL ELECTORS.				SECRETARY OF STATE.				AUDITOR OF STATE.			
	Harrison.	Cleveland.	Streeter.	Fisk.	F. D. Jackson.	W. McHenry.	J. B. Van Court.	Jas. Mickelwait.	J. A. Lyons.	D. J. Ockerson.	C. M. Farusworth.	Malcom Smith.
Monroe.....	115	139	...	7	109	141	...	7	109	141	...	7
Prairie.....	63	68	5	2	62	68	6	2	62	68	6	2
Riverton.....	135	116	1	1	132	118	1	1	135	118	1	1
Riverside.....	132	79	9	1	132	79	9	1	132	79	9	1
Ross.....	71	26	...	3	73	26	...	3	74	26	...	3
Scott, 1st precinct.....	71	136	1	2	71	136	1	2	71	136	1	2
2d precinct.....	41	76	41	77	41	77
Sidney.....	273	357	34	11	238	266	33	11	239	265	33	11
Washington.....	99	136	2	...	99	136	2	...	99	136	2	...
Walnut.....	65	63	...	2	65	63	...	2	65	63	...	2
Franklin, 1st precinct.....	49	51	2	2	47	53	2	2	47	53	2	2
2d precinct.....	53	39	2	3	54	39	2	2	54	39	2	2
3d precinct.....	31	39	...	1	31	40	...	1	30	40	...	1
4th precinct.....	41	43	4	1	41	42	4	1	41	42	4	1
Total.....	1851	1866	84	39	1811	1784	82	35	1814	1782	82	35

GREENE

Washington.....	229	188	2	2	229	188	2	2	229	188	2	2
Junction.....	286	178	8	14	286	180	7	14	286	180	7	14
Paton.....	112	56	5	...	112	56	5	...	112	56	5	...
Franklin.....	113	88	1	...	112	89	1	...	112	89	1	...
Grant.....	93	37	...	2	95	37	...	2	95	37	...	2
Jefferson.....	278	115	2	5	282	114	2	2	282	114	2	2
Hardin.....	74	51	3	1	75	52	2	...	75	52	2	...
Dawson.....	74	71	...	2	76	72	...	2	76	72	...	2
Greenbrier.....	119	48	119	48	119	48
Jackson.....	92	76	3	1	94	76	3	1	94	76	3	1
Bristol.....	86	86	6	1	86	87	6	1	86	87	6	1
Highland.....	103	55	...	7	104	55	...	6	104	55	...	6
Willow.....	66	73	2	...	68	73	2	...	68	73	2	...
Scranton.....	196	81	16	...	197	81	15	...	197	81	15	...
Kendrick.....	131	30	2	10	131	31	2	10	131	31	2	10
Cedar.....	61	67	2	...	60	67	2	...	60	67	2	...
Total.....	2113	1300	52	45	2126	1306	48	37	2126	1306	48	37

COUNTY.—Continued.

TREASURER OF STATE.				JUDGE SUPREME COURT.			ATTORNEY GENERAL.			RAILROAD COMMISSIONERS.					
V. P. Twombly.	Amos Case.	James Rice.	E. O. Shary.	C. T. Granger.	P. H. Smyth.	M. H. Jones.	J. Y. Stone.	Jos. C. Mitchell.	D. H. Williamson.	Smith.	Campbell.	Mahin.	Dey.	Lund.	Wills.
109	141	...	7	112	143	1	115	141	1	143	145	125	142	113	114
62	68	6	2	62	68	6	62	68	6	113	113	26	111	23	23
135	118	1	1	135	119	1	136	118	1	139	140	127	127	116	116
132	79	9	1	132	79	9	134	78	9	148	148	132	88	95	70
74	26	74	26	...	72	27	...	73	74	73	27	26	26
71	136	1	2	72	137	1	73	136	1	73	73	71	137	136	136
41	77	41	77	...	40	77	...	44	42	39	79	74	76
238	266	33	11	242	266	33	255	257	33	312	306	243	300	237	238
99	136	2	...	99	136	2	99	136	2	108	109	92	145	128	128
65	63	2	2	65	63	2	65	63	2	104	104	26	103	24	24
47	53	2	2	49	53	2	49	53	2	51	50	47	54	51	51
54	39	2	2	54	41	2	56	39	2	59	59	55	41	38	38
30	40	30	40	...	30	40	...	30	30	28	43	40	40
41	42	4	1	42	41	4	42	42	4	49	50	41	46	42	42
1812	1784	82	35	1825	1789	83	1844	1775	74	2112	2118	1692	2005	1590	1588

COUNTY.

229	188	2	2	227	188	2	231	188	2	226	226	222	200	193	188
266	140	7	13	277	196	7	288	184	6	281	277	274	208	198	206
112	56	5	...	112	56	5	112	56	5	116	118	112	62	55	55
112	89	1	...	112	89	1	112	89	1	114	114	111	90	87	87
95	37	...	2	96	38	...	97	37	...	99	98	96	38	34	34
282	114	2	2	282	115	2	283	114	2	284	280	280	119	116	117
75	52	2	...	75	52	2	75	52	2	77	77	74	55	52	52
76	72	77	71	...	76	72	...	77	77	76	71	71	71
119	48	119	48	...	119	48	...	119	119	119	48	48	48
94	76	3	...	94	76	3	94	76	3	104	103	95	78	65	65
86	87	6	1	87	87	6	87	87	6	95	95	88	94	84	84
104	55	...	6	105	60	...	109	55	...	112	111	104	60	53	54
68	73	2	...	66	73	2	66	73	...	69	69	61	80	71	71
197	81	15	...	197	82	15	199	81	14	211	204	195	99	83	89
131	31	1	10	132	31	1	135	31	1	137	135	135	32	31	31
60	67	2	...	60	67	2	60	65	2	65	65	57	70	59	59
2126	1306	48	36	2118	1329	48	2143	1308	43	2186	2168	2099	1402	1300	1313

GRUNDY

VOTING PRECINCT.	PRESIDENTIAL ELECTORS.				SECRETARY OF STATE.				AUDITOR OF STATE.			
	Harrison.	Cleveland.	Streeter.	Fisk.	F. D. Jackson.	W. McHenry.	J. B. Van Court.	Jas. Mickelwait.	J. A. Lyons.	D. J. Ockerson.	C. M. Harnsworth.	Malcom Smith.
Fairfield	92	68	---	1	92	68	---	1	92	68	---	1
Beaver	70	31	---	---	70	31	---	---	70	31	---	---
Pleasant Valley	76	65	---	---	76	65	---	---	76	65	---	---
German	52	65	---	---	52	65	---	---	52	65	---	---
Shiloh	39	95	---	---	39	95	---	---	39	95	---	---
Colfax	57	117	2	---	57	117	2	---	57	117	2	---
Lincoln	58	72	---	1	60	71	---	1	60	71	---	1
Grant	66	74	---	---	60	73	---	---	60	73	---	---
Black Hawk	131	170	---	3	121	170	---	3	121	170	---	3
Washington	84	42	---	1	85	42	---	---	85	42	---	---
Palermo	256	143	---	11	260	140	---	10	256	143	---	11
Melrose	95	49	---	---	95	50	---	---	95	50	---	---
Felix	123	50	2	10	123	50	2	1	123	50	2	---
Clay	185	71	---	---	185	70	1	10	185	70	---	11
Total	1372	1132	4	27	1369	1127	5	26	1365	1130	4	28

GUTHRIE

Baker	71	48	4	2	71	47	4	2	72	47	4	2
Beaver	177	118	6	4	180	117	6	4	178	118	6	5
Bear Grove	121	39	15	3	121	38	17	3	116	42	16	3
Cass	336	157	---	2	339	158	1	1	338	158	---	1
Dodge	139	50	1	4	140	51	3	2	140	51	1	2
Grant	70	78	3	---	70	78	10	---	70	78	3	---
Highland	172	91	10	1	172	91	13	1	171	91	10	1
Jackson	78	52	30	---	78	52	---	---	78	52	30	---
Orange	61	39	---	3	61	39	---	3	62	39	---	2
Penn	39	47	1	1	40	47	1	1	40	47	1	1
Richland	146	90	1	4	146	89	1	4	146	89	1	4
Seely	77	49	14	2	78	48	14	2	75	47	14	2
Stuart	31	21	5	---	31	21	5	---	31	21	5	---
Thompson	113	122	3	1	114	122	3	1	113	123	3	1
Stuart, 1st ward	101	90	6	1	95	94	7	1	95	94	7	---
2d ward	106	55	5	2	106	57	5	1	110	53	5	1
Union	38	37	24	---	39	36	24	---	39	36	24	---
Valley	207	153	15	2	208	152	16	1	209	147	15	1
Victory	135	69	4	---	135	69	4	---	142	63	4	---
Total	2218	1405	147	32	2224	1405	134	27	2225	1396	149	27

COUNTY.

TREASURER OF STATE.				JUDGE SUPREME COURT.			ATTORNEY GENERAL.			RAILROAD COMMISSIONERS.					
V. P. Twombly.	Amos Case.	James Rice.	E. O. Sharp.	C. T. Granger.	P. H. Smyth.	M. H. Jones.	J. Y. Stone.	Jos. C. Mitchell.	D. H. Williamson.	Smith.	Campbell.	Mabin.	Dey.	Lund.	Wills.
92	68	...	1	92	68	...	92	68	...	93	93	91	69	68	69
70	31	70	31	...	70	31	...	70	70	70	31	31	31
76	65	76	65	...	76	65	...	76	76	75	66	65	65
52	85	52	85	...	52	85	...	52	51	52	85	85	85
39	95	39	95	...	39	95	...	39	39	39	95	95	95
51	117	2	...	51	117	2	51	117	2	51	52	50	120	118	118
60	71	...	1	61	71	...	60	71	...	65	66	46	88	67	67
60	73	60	73	...	60	73	...	59	59	60	74	74	73
121	170	...	3	116	178	...	128	166	...	126	126	102	192	167	167
85	42	85	42	...	85	42	...	85	85	85	42	42	42
256	143	...	11	254	146	...	256	145	...	269	270	256	156	141	142
95	50	95	50	...	95	50	...	96	96	95	50	50	50
123	50	2	...	123	50	2	123	50	2	127	125	118	57	44	45
185	71	...	10	187	72	...	188	71	...	194	196	178	93	69	70
1365	1131	4	26	1361	1143	4	1375	1129	4	1402	1405	1311	1218	1116	1119

COUNTY.

71	48	4	2	71	48	6	71	48	6	77	77	69	54	47	47
179	118	6	4	178	123	6	185	116	6	190	190	178	129	117	117
121	38	17	3	121	38	17	121	38	17	140	141	121	57	36	35
339	158	...	1	339	159	...	339	159	...	339	340	338	160	158	157
140	51	1	2	140	53	1	142	51	1	139	140	137	57	53	53
70	72	3	...	70	78	3	70	78	3	74	73	70	80	78	78
172	91	10	1	172	91	10	172	91	10	173	174	162	111	100	97
78	52	30	...	78	52	30	78	52	30	117	118	74	85	43	42
61	39	...	3	62	40	...	62	39	...	62	62	62	39	39	39
40	47	1	1	40	47	1	40	47	1	79	88	37	51	8	8
146	89	1	4	146	89	1	147	89	1	149	148	150	91	87	88
78	48	14	2	78	49	14	78	49	14	97	98	66	76	44	44
31	21	5	...	31	21	5	31	21	5	34	35	28	29	23	22
114	125	3	1	113	124	3	114	123	3	117	115	108	131	122	124
95	94	7	1	95	95	7	96	94	7	46	48	41	156	145	151
107	56	5	1	107	57	5	106	56	5	56	60	54	111	108	111
39	36	44	...	39	36	44	39	36	44	64	63	39	60	35	35
209	151	16	1	209	151	16	208	152	16	230	230	205	174	142	143
136	69	4	...	131	69	4	131	69	4	138	139	133	72	67	67
2226	1409	151	27	2220	1420	153	2230	1408	153	2321	2339	2072	1723	1452	1458

HAMILTON

VOTING PRECINCT.	PRESIDENTIAL ELECTORS.				SECRETARY OF STATE.				AUDITOR OF STATE.			
	Harrison.	Cleveland.	Streeter.	Fisk.	F. D. Jackson.	W. McHenry.	J. B. Van Court.	Jas. Mickelwait.	J. A. Lyons.	D. J. Ockerson.	C. M. Farnsworth.	Malcom Smith.
Williams	75	70	1	1	76	70	1	1	76	70	1	1
Blairsburg	54	31			55	30			55	30		
Cass	79	46	1		79	47	1		79	47	1	
Fremont	65	58			65	58			65	58		
Freedom	72	48		1	72	48		1	72	48		1
Independence	62	42			62	42			62	42		
Liberty	64	31			64	31			64	31		
Rose Grove	54	33			55	33			55	33		
Lincoln	109	37			106	37			110	37		
Lyon	140	102			140	102		1	140	102		1
Hamilton	48	55			48	55		1	48	55		
Webster	94	86	6		94	86	6		94	86	6	
Marion	167	75			165	79			164	81		
Clear Lake	109	38			108	39			108	39		
Ellsworth	120	35			120	35			120	35		
Scott	109	18			109	18			109	18		
Webster City, 1st ward	63	49	2	1	62	50	2	1	63	50	2	1
2d ward	83	52			84	51			84	51		
3d ward	96	40	4	2	96	40	4	2	96	40	4	2
4th ward	175	61	3		116	66	1		116	60	3	
Total	1778	1007	17	5	1776	1011	17	6	1780	1013	17	6

HANCOCK

Avery	69	52			69	52			69	52		
Amsterdam	41	24			41	24			41	24		
Britt	148	58		5	149	58			149	58		
Boone	32	18			32	18			32	18		
Bingham	10	8			10	8			10	8		
Concord	122	96			123	95			123	95		
Crystal	16	19			16	18	16		16	18		
Ellington	87	38			87	38			87	38		
Erin	37	43			37	43			37	43		
Ell	27	31			27	31		1	27	31		
German	36	26		1	37	25		1	37	25		1
Garfield	25	27			25	27			25	27		
Meagor	95	50			95	50			95	50		
Madison	49	21		8	50	22		6	50	21		7
Orthel	33	30			33	30			33	30		
Twin Lakes	65	20			65	20			65	20		
Total	892	561		14	896	559	16	7	896	558		8

COUNTY.

TREASURER OF STATE.				JUDGE SUPREME COURT.			ATTORNEY GENERAL.			RAILROAD COMMISSIONERS.					
V. P. Twombly.	Amos Case.	James Rice.	E. O. Sharp.	C. T. Granger.	P. H. Smyth.	M. H. Jones.	J. Y. Stone.	Jos. C. Mitchell.	D. H. Williamson.	Smith.	Campbell.	Mabin.	Dey.	Lund.	Wills.
76	70	1	1	74	74	1	70	70	1	87	85	72	76	61	62
55	30			54	31		55	30		54	57	33	32	31	28
78	47	1		79	47	1	78	47	1	84	84	74	52	42	42
65	58			65	58		65	58		69	68	65	58	54	55
72	48		1	73	48		73	48		73	73	73	48	48	48
62	42			62	42		62	42		63	65	60	41	41	31
64	31			64	31		64	31		65	64	64	31	29	29
55	33			55	33		55	33		79	79	38	50	8	8
110	37			110	37		110	37		110	110	109	38	46	37
146	102		1	131	112		141	102		133	130	125	116	109	110
48	55			48	55		48	55		53	55	29	74	49	45
94	86	6		94	86	6	94	86	6	99	99	94	97	86	86
165	79			165	79		165	79		173	172	148	97	71	72
108	38			108	38		108	38		107	108	107	40	40	39
120	35			120	35		120	35		120	120	118	36	36	34
109	18			109	18		109	18		109	108	109	18	19	18
63	49	2	1	63	49	2	63	49	2	65	65	61	53	49	49
84	51			84	51		84	51		84	86	83	55	52	52
96	40	4	2	96	40	4	96	40	4	99	100	94	44	39	40
116	60	3		110	60	3	116	60	3	113	113	110	69	65	66
1780	1010	17	6	1764	1024	17	1783	1010	17	1839	1841	1666	1125	965	954

COUNTY.

69	52			68	53		69	52		68	68	68	52	53	53
41	24			41	24		41	24		42	42	42	23	23	23
149	58			146	61		150	58		148	146	147	61	60	62
32	18			32	18		32	18		34	34	29	21	16	16
10	8			10	8		10	8		10	10	10	8	8	8
123	95			123	95		123	95		125	124	124	94	93	94
16	18			16	18		16	18		16	16	16	18	18	18
87	38			87	38		87	38		87	86	86	35	39	35
37	43			37	43		37	43		37	37	37	43	43	43
27	31			27	31		27	31		27	27	27	31	31	31
37	25		1	37	25		38	25		38	38	35	27	25	25
25	27			25	27		25	27		25	25	25	20	20	20
95	50			95	50		95	50		94	94	94	50	50	50
50	22		7	53	23		53	25		59	59	54	34	19	17
33	30			33	30		33	30		33	33	32	31	29	30
65	20			65	20		65	20		63	64	65	20	23	20
896	559		8	895	564		901	562		906	903	891	566	550	545

HARDIN

VOTING PRECINCT.	PRESIDENTIAL ELECTORS.				SECRETARY OF STATE.				AUDITOR OF STATE.			
	Harrison.	Cleveland.	Streeter.	Fisk.	F. D. Jackson.	W. McHenry.	J. B. Van Court.	Jas. Micklewait.	J. A. Lyons.	D. J. Ockerson.	C. M. Farnsworth.	Maloon Smith.
Etna.....	224	227	1	---	218	233	1	---	221	230	1	---
Hardin.....	436	165	5	11	443	170	5	---	445	167	5	---
Alden.....	174	74	---	1	174	75	---	---	174	75	---	---
Clay.....	140	89	---	---	140	89	---	---	140	89	---	---
Jackson.....	115	57	1	---	115	57	1	---	115	57	1	---
Ellis.....	94	37	3	1	95	37	3	---	95	37	3	---
Buckeye.....	62	43	3	---	62	43	3	---	62	43	3	---
Eldora.....	313	148	---	9	315	152	---	1	315	152	---	1
Pleasant.....	87	91	---	---	87	92	---	1	87	92	---	1
Sherman.....	99	77	---	4	100	76	---	---	99	79	---	---
Tipton.....	139	90	---	7	144	92	---	---	144	91	---	---
Union.....	280	98	5	1	279	100	5	1	279	100	5	1
Providence.....	180	38	---	9	186	38	---	2	186	38	---	---
Grant.....	95	37	---	1	95	37	---	---	96	37	---	---
Concord.....	84	16	---	1	84	16	---	1	84	16	---	1
Total.....	2522	1287	18	46	2538	1309	18	6	2542	1303	18	4

HARRISON

Harrison.....	242	174	---	12	246	174	---	8	245	175	---	8
Lincoln.....	74	53	---	9	69	53	---	9	69	53	---	9
Allen.....	52	64	2	4	53	63	2	4	53	63	2	4
Jackson.....	57	61	13	1	57	61	13	1	57	61	13	1
Little Sioux.....	162	60	62	---	161	60	63	---	161	60	63	---
Douglas.....	69	86	1	2	69	87	1	1	69	87	1	1
Boyer.....	197	128	1	15	204	126	1	10	204	126	---	10
Magnolia.....	135	120	18	9	141	122	18	1	141	122	18	1
Raglan.....	40	66	10	---	40	67	10	---	40	67	10	---
Morgan.....	94	52	21	---	94	52	21	---	94	52	21	---
Cass.....	105	87	---	---	105	87	---	---	105	87	---	---
Jefferson.....	249	220	---	13	255	220	---	7	256	220	---	6
Calhoun.....	51	48	3	1	51	48	3	1	51	48	3	1
Taylor.....	83	71	9	1	83	71	9	1	83	71	9	1
Clay.....	73	69	13	---	72	70	13	---	72	70	13	---
Washington.....	91	178	---	---	91	179	---	2	90	179	---	2
Union.....	82	115	24	---	82	115	24	---	82	115	24	---
Lagrange.....	46	84	---	---	46	84	---	---	46	84	---	---
St. John.....	94	139	6	2	96	139	6	2	96	139	6	2

COUNTY.

TREASURER OF STATE.				JUDGE SUPREME COURT.			ATTORNEY GENERAL.			RAILROAD COMMISSIONERS.					
V. P. Twombly.	Amos Case.	James Rice.	E. O. Sharp.	C. T. Granger.	P. H. Smyth.	M. H. Jones.	J. Y. Stone.	Jos. C. Mitchell.	D. H. Williamson.	Smith.	Campbell.	Mahin.	Dey.	Lund.	Wills.
221	230	1	1	218	233	1	221	230	1	213	212	212	240	239	240
445	167	5	1	409	201	5	445	168	1	412	412	412	195	194	194
174	75	1	1	174	75	1	174	75	1	174	174	174	75	75	75
140	89	1	1	140	89	1	140	89	1	140	140	140	89	89	89
115	57	1	1	115	57	1	115	57	1	116	116	115	58	57	57
95	37	3	1	95	37	3	95	37	3	98	98	95	40	37	37
62	43	3	1	62	43	3	62	43	3	65	65	62	46	43	43
315	152	1	1	316	152	1	317	151	1	316	316	314	150	153	154
87	92	1	1	85	94	1	87	92	1	84	84	84	95	95	95
100	78	1	1	100	78	1	99	78	1	107	108	98	81	73	72
144	91	1	1	144	91	1	144	91	1	141	141	141	93	93	93
279	100	5	1	277	98	5	280	100	5	287	285	278	106	96	98
186	38	2	1	188	39	1	188	38	1	186	186	185	39	39	39
96	37	1	1	96	37	1	96	37	1	96	96	96	37	36	36
84	16	1	1	84	16	1	84	16	1	84	85	84	16	16	16
2543	1302	18	6	2503	1340	18	2547	1302	12	2519	2578	2490	1360	1335	1336

COUNTY.

245	175	1	8	246	176	1	246	179	1	253	256	246	179	169	169
69	53	1	9	72	56	1	72	56	1	75	76	70	60	55	53
53	63	2	4	53	63	2	53	63	2	81	81	35	83	37	38
57	61	13	1	57	61	13	56	61	13	79	79	57	77	51	51
161	58	63	1	161	60	63	161	60	63	224	224	161	123	123	123
69	87	1	1	69	87	1	70	86	1	95	99	33	126	58	57
204	126	1	10	213	126	1	214	125	1	219	219	197	142	119	121
141	122	18	1	141	122	18	141	122	18	164	164	141	140	117	117
40	67	10	1	40	67	10	40	67	10	61	58	39	69	51	44
94	52	21	1	94	52	21	94	52	21	115	118	95	72	51	48
105	87	1	1	105	87	1	105	87	1	110	110	104	87	82	82
256	220	6	6	256	223	6	260	220	6	261	261	253	226	218	218
51	48	3	1	51	48	3	51	48	3	54	54	51	51	48	48
83	71	9	1	83	72	9	82	72	9	93	93	83	81	71	71
72	70	13	1	72	70	13	73	70	12	82	85	72	86	70	70
91	179	2	1	91	181	1	92	179	1	90	93	87	185	179	182
82	115	24	1	82	114	24	81	114	24	107	107	73	148	114	114
46	84	1	1	46	84	1	46	84	1	46	46	45	85	84	84
96	139	6	2	96	141	6	97	137	8	108	108	96	147	135	135

HARRISON

VOTING PRECINCT.	PRESIDENTIAL ELECTORS.				SECRETARY OF STATE.				AUDITOR OF STATE.			
	Harrison.	Cleveland.	Streeter.	Fisk.	F. D. Jackson.	W. McHenry.	J. B. Van Court.	Jas. Mickelwait.	J. A. Lyons.	D. J. Ockerson.	C. M. Farnsworth.	Malcom Smith.
Missouri Valley, 1st ward	98	86	11		98	86	11		98	86	11	
2d ward	86	105	14	1	87	103	14		87	103	14	
3d ward	136	105	12		137	104	12		136	105	12	
Cincinnati	65	76			64	73			63	73		
Total	2381	2247	220	70	2401	2244	221	47	2398	2246	220	46

HENRY

Baltimore	82	172	1	2	83	170		1	83	170	1	1
Jackson	121	66			121	66		2	121	66		2
Salem	209	51	9	11	210	51	9	12	210	51	9	12
Hillsboro	66	24	1	1	66	24		1	66	24		1
New London	186	151	2	8	187	154	2	5	187	154	2	5
Center	150	141	4	2	150	142		1	150	142	5	1
Tippecanoe	105	63		2	105	63		2	105	63		2
Rome	52	63	1		52	63			52	63	1	
Canaan	115	107		2	115	107		2	115	107		2
Marion	121	98			121	98			121	98		
Trenton	131	144		1	131	144		1	131	144		1
Scott	182	128	9	9	183	129	8	7	183	129	8	7
Wayne	205	58	7	6	205	58	7	6	205	58	7	6
Jefferson	170	163		3	170	163		3	170	163		3
Mt. Pleasant, 1st ward	245	106	6	4	246	106		3	246	106	6	3
2d ward	162	62	3	2	166	60		2	166	60	3	2
3d ward	89	85		4	91	83			91	84		3
4th ward	94	47	3	1	95	47			95	47	3	
Total	2485	1729	46	63	2497	1728	26	48	2497	1728	45	51

HOWARD

Albion	84	58			84	58			84	58		
Forest City	161	64		3	161	64		3	161	64		3
Chester	72	47			72	47			72	47		
Oak Dale	69	13		3	69	13		3	69	13		3
Jamestown	95	49			95	49			95	49		
Saratoga	54	21	1		54	21	1		54	21	1	
Howard Center	70	41	2	4	70	41	2	2	70	41	2	4

COUNTY.—Continued.

TREASURER OF STATE.				JUDGE SUPREME COURT.			ATTORNEY GENERAL.			RAILROAD COMMISSIONERS.					
V. P. Twombly.	Amos Case.	James Rice.	E. O. Sharp.	C. T. Granger.	P. H. Smyth.	M. H. Jones.	J. Y. Stone.	Jos. C. Mitchell.	D. H. Williamson.	Smith.	Campbell.	Mahin.	Dey.	Lund.	Wills.
98	86	11	---	98	86	11	98	86	11	108	102	97	97	85	94
87	103	14	---	87	103	14	87	103	14	99	94	87	118	103	111
136	105	12	---	137	104	12	138	103	12	148	140	136	117	103	115
63	73	---	---	63	73	---	62	74	---	65	63	58	73	71	78
2399	2244	221	46	2413	2256	221	2419	2248	222	2737	2730	2316	2572	2071	2100

COUNTY.

83	170	1	1	83	170	1	83	170	1	85	85	83	171	169	169
121	66	---	2	121	66	---	121	65	---	118	118	110	72	65	65
211	50	9	11	213	50	---	212	51	9	223	225	211	68	50	50
66	24	---	1	66	25	---	66	25	---	66	66	66	26	25	25
187	154	2	5	177	165	---	186	155	2	191	171	173	173	171	153
150	142	---	1	150	142	---	150	142	5	160	157	149	147	139	137
105	63	---	2	105	63	---	105	63	---	105	105	105	63	63	63
52	63	---	---	41	74	---	50	63	1	63	37	37	79	79	52
115	107	---	2	115	107	---	116	106	---	115	115	115	108	108	108
121	98	---	---	121	98	---	123	96	---	123	123	121	97	96	95
131	144	---	1	131	144	---	131	144	---	131	121	131	144	144	144
183	129	8	7	184	130	8	184	130	8	192	192	183	139	130	130
205	58	7	6	209	58	7	208	58	---	216	216	208	67	58	58
170	163	---	3	171	164	---	171	165	---	172	172	170	165	163	163
246	106	---	3	247	106	---	247	107	6	268	242	234	124	117	94
166	60	---	2	166	60	---	167	60	3	167	158	154	77	67	62
91	84	---	3	93	85	---	93	85	---	94	93	89	88	85	84
95	47	---	---	95	47	---	95	47	3	100	95	92	53	47	45
2498	1727	27	50	2488	1754	16	2506	1732	38	2589	2504	2429	1851	1776	1697

COUNTY.

84	58	---	---	84	58	---	84	58	---	84	84	84	58	58	58
161	64	---	3	158	64	---	161	64	---	151	151	150	74	71	69
72	47	---	---	72	47	---	72	47	---	79	80	68	51	49	38
69	13	---	3	72	13	---	72	13	---	78	76	69	18	7	7
95	49	---	---	96	48	---	95	49	---	96	96	93	50	49	48
54	21	---	---	54	21	1	55	20	1	62	62	59	25	14	14
70	41	2	4	72	41	2	72	41	2	75	75	69	47	41	41

HOWARD

VOTING PRECINCT,	PRESIDENTIAL ELECTORS.				SECRETARY OF STATE.				AUDITOR OF STATE.			
	Harrison.	Cleveland.	Streeter.	Fisk.	F. D. Jackson.	W. McHenry.	J. B. Van Court.	Jas. Michelwait.	J. A. Lyons.	D. J. Ockerson.	C. M. Farnsworth.	Malcom Smith.
Vernon Springs	34	219	6	1	34	219	6	1	34	220	5	1
New Oregon	79	137	1	1	78	138	1	1	78	138	1	1
Paris	44	113	1	1	44	113	1	1	44	113	1	1
Howard	98	95	1	1	98	95	1	1	98	95	1	1
Afton	66	155	1	1	66	155	1	1	66	155	1	1
Total	1233	1012	10	13	1232	1013	10	13	1232	1014	9	13

HUMBOLDT

Avery	74	35	1	2	74	35	1	2	74	35	1	2
Beaver	49	51	1	2	48	51	1	2	48	51	1	2
Corinth	82	23	1	1	82	24	1	1	82	24	1	1
Dakota	46	26	1	3	47	27	1	1	48	26	1	1
Delana	93	32	1	4	92	32	1	5	92	32	1	5
Grove	85	44	1	1	85	44	1	1	85	44	1	1
Gilmore City	46	23	1	1	46	23	1	1	46	23	1	1
Humboldt	101	116	1	3	101	116	1	3	101	116	1	3
Lake	34	39	1	1	35	39	1	1	32	39	1	1
Norway	81	30	1	1	81	30	1	1	81	30	1	1
Rutland	79	46	3	1	78	47	3	1	78	47	3	1
Springvale	192	53	1	11	194	55	1	7	194	55	1	7
Vernon	120	63	1	1	120	63	1	1	120	63	1	1
Wocousta	65	27	1	1	66	27	1	1	66	27	1	1
Weaver	90	33	1	7	90	33	1	7	90	33	1	7
Total	1237	641	3	34	1239	646	4	29	1237	645	4	29

IDA

Glava	63	98	1	4	64	97	1	4	64	97	1	4
Griggs	81	219	1	1	83	218	1	1	83	218	1	1
Douglas	86	51	1	1	86	51	1	1	86	51	1	1
Battle	87	70	1	1	87	70	1	1	87	70	1	1
Logan	81	66	1	1	81	67	1	1	81	67	1	1
Silver Creek	86	43	1	1	86	43	1	1	86	43	1	1
Blaine	106	65	1	2	106	65	1	2	106	65	1	2
Corwin	299	180	1	2	299	181	1	2	299	181	1	2
Maple	160	92	6	3	162	91	6	2	162	91	6	2
Garfield	68	61	5	1	68	61	5	1	68	61	5	1
Grant	44	93	1	1	43	93	1	1	43	93	1	1
Hayes	108	49	1	1	108	49	1	1	86	71	1	1
Total	1269	1087	12	12	1274	1086	13	11	1251	1108	13	11

COUNTY.—Continued.

TREASURER OF STATE.				JUDGE SUPREME COURT.			ATTORNEY GENERAL.			RAILROAD COMMISSIONERS.					
V. P. Twombly.	Amos Case.	James Rice.	E. O. Sharp.	C. T. Granger.	P. H. Smyth.	M. H. Jones.	J. Y. Stone.	Jos. C. Mitchell.	D. H. Williamson.	Smith.	Campbell.	Mabin.	Dey.	Lund.	Wills.
341	219	6	1	540	219	---	343	219	5	347	348	347	220	219	220
78	138	1	1	79	138	1	78	138	1	80	80	79	139	138	138
44	113	---	1	44	113	---	44	113	---	44	44	44	113	113	113
98	95	---	---	98	95	---	98	95	---	98	98	98	95	95	95
66	155	---	---	66	155	---	66	155	---	67	67	66	155	154	154
1232	1013	9	13	1235	1012	4	1240	1012	9	1261	1261	1217	1044	1008	995

COUNTY.

74	35	---	2	75	35	---	77	34	---	86	98	40	70	75	19
48	51	---	1	51	51	---	51	51	---	51	57	47	52	51	44
82	24	---	1	83	24	---	83	24	---	85	85	84	23	22	22
47	27	---	1	44	31	---	48	27	---	40	40	38	35	33	33
92	32	---	5	97	32	---	97	32	---	102	100	83	47	28	27
85	44	---	---	85	44	---	85	44	---	85	85	85	44	44	44
46	23	---	---	46	23	---	46	23	---	46	46	46	23	23	23
107	116	---	3	109	129	---	102	116	---	88	87	87	132	130	131
35	39	---	---	35	39	---	35	39	---	37	37	31	43	37	37
81	30	---	---	79	32	---	81	30	---	80	80	51	50	31	31
78	47	3	1	78	47	3	79	47	3	82	82	78	51	47	47
194	55	1	7	193	58	1	195	56	1	191	189	190	65	59	63
120	63	---	---	120	63	---	120	63	---	116	118	118	61	61	63
66	27	---	---	66	27	---	66	27	---	89	89	9	84	4	4
90	33	---	7	90	37	---	95	33	---	101	102	88	41	28	29
1239	646	4	29	1231	673	4	1260	646	4	1279	1295	1085	821	673	617

COUNTY.

64	97	---	4	65	98	---	68	97	---	71	70	68	98	93	93
83	218	---	---	82	219	---	83	218	---	83	83	83	218	218	218
86	51	1	1	87	51	1	87	51	1	86	92	81	58	48	47
87	70	---	---	87	70	---	87	70	---	153	153	8	151	4	5
81	67	---	---	81	67	---	81	67	---	130	131	11	139	16	16
86	43	---	---	86	43	---	86	43	---	97	97	72	57	31	32
105	65	---	2	104	68	---	108	65	---	106	106	100	74	67	67
299	181	1	2	300	177	1	309	174	1	325	323	283	187	153	158
162	91	6	2	162	93	6	164	91	6	178	177	151	111	83	83
68	61	5	---	68	61	5	68	61	5	73	73	68	66	61	61
43	93	---	---	45	91	---	43	93	---	74	76	28	110	64	62
108	49	---	---	107	49	---	108	49	---	114	116	104	52	44	41
1273	1085	13	11	1274	1087	13	1292	1079	13	1490	1497	1057	1321	882	883

VOTING PRECINCT.	PRESIDENTIAL ELECTORS.				SECRETARY OF STATE.				AUDITOR OF STATE.			
	Harrison.	Cleveland.	Streeter.	Fisk.	F. D. Jackson.	W. McHenry.	J. B. Van Court.	Jas. Mickelwait.	J. A. Lyons.	D. J. Ockerson.	C. M. Farnsworth.	Malcom Smith.
Amana	7	98	1	1	7	98	1	1	7	98	1	1
Cono	34	19	1	1	34	19	1	1	34	19	1	1
Dayton	110	65	3	1	110	65	3	1	110	65	3	1
English	172	183	13	1	173	182	13	1	173	182	13	1
Fillmore	85	166	3	1	84	167	3	1	84	167	3	1
Greene	80	126	3	1	80	126	3	1	80	126	3	1
Hartford, 1st precinct	92	28	1	1	91	29	1	1	91	29	1	1
ad precinct	98	88	4	1	98	88	1	1	98	88	1	1
Honey Creek	89	114	1	1	89	114	4	1	89	114	4	1
Hilton	76	65	2	1	74	67	2	2	74	67	2	2
Iowa	47	146	1	1	42	152	1	1	42	152	1	1
Lenox	10	55	9	1	9	56	9	1	9	56	9	1
Lincoln	63	87	1	1	63	87	1	1	63	87	1	1
Marengo	273	244	5	7	272	244	5	7	272	244	5	7
Pilot	67	99	4	2	67	99	4	2	67	99	4	2
Sumner	88	60	1	2	90	60	1	1	90	60	1	1
Troy	192	127	1	1	187	132	1	1	187	132	1	1
Washington	42	88	3	1	42	88	3	1	42	88	3	1
York	39	120	1	1	39	120	1	1	39	119	1	1
Total	1664	1978	50	17	1651	1993	50	15	1651	1992	50	15

JACKSON

Belleuve	159	333	18	3	160	333	17	2	160	333	18	2
Brandon	109	136	6	1	109	136	6	1	109	136	6	1
Butler	10	157	1	1	10	157	1	1	10	157	1	1
Fairfield	37	146	1	1	34	149	1	1	34	149	1	1
Farmers' Creek	140	158	1	12	141	158	1	12	141	158	1	11
Iowa	153	134	1	1	153	134	1	1	153	134	1	1
Jackson	23	139	1	1	23	139	1	1	23	139	1	1
Maquoketa	78	139	2	2	79	139	1	1	79	139	1	1
Monmouth	227	125	2	2	228	125	2	2	228	125	2	2
Otter Creek	17	136	1	1	13	141	1	1	13	141	1	1
Perry	181	105	1	1	181	106	1	1	181	106	1	1
Prairie Springs	23	154	1	1	23	154	1	1	23	154	1	1
Richland	37	139	2	1	37	139	2	1	37	139	2	1
South Fork	164	141	1	1	164	141	1	1	164	141	1	1
Tete Des Morts	23	153	1	1	23	153	1	1	23	153	1	1
Union	133	120	2	2	138	118	1	1	137	119	1	1
Van Buren	124	165	1	1	125	164	1	1	125	164	1	1

COUNTY.

TREASURER OF STATE.				JUDGE SUPREME COURT.			ATTORNEY GENERAL.			RAILROAD COMMISSIONERS.					
V. P. Twombly.	Amos Case.	James Rice.	E. O. Sharp.	C. T. Granger.	P. H. Smyth.	M. H. Jones.	J. Y. Stone.	Jos. C. Mitchell.	D. H. Williamson.	Smith.	Campbell.	Mahin.	Dey.	Lund.	Wills.
7	98			7	98		7	98		6	6	6	99	99	99
34	15	1		34	19	1	34	19	1	35	35	35	19	19	19
110	65	3		110	65	3	110	65	3	113	113	110	68	65	65
173	182	13		173	182	13	173	182	13	213	213	162	207	150	154
84	167	3		84	167	3	84	167	3	88	84	84	170	166	169
80	126			80	126		80	126		91	91	78	128	112	112
91	23	3		91	23	3	91	23	3	95	95	98	18	28	29
98	88	1	1	98	88	1	98	88	1	97	114	95	91	90	75
89	114	4	1	89	115	4	90	114	4	130	130	88	121	78	79
74	67		2	74	69		76	67		73	112	68	75	67	30
42	152			42	152		42	152		39	86	41	156	152	107
9	56	9	1	9	56	10	9	56	10	24	24	3	70	50	50
63	87			63	87		63	87		63	138	49	101	87	12
272	244	5	7	272	244	5	277	244	5	292	318	262	270	232	208
74	99	4	2	87	99	4	67	99	4	94	94	64	108	77	77
90	50	1	2	90	50	1	90	50	1	125	125	87	52	23	22
187	132		1	190	130		190	130		235	235	97	223	80	85
42	88	3		42	88	3	42	88	3	45	45	42	91	88	88
39	120			39	120		39	120		76	75	34	124	81	81
1651	1993	50	15	1656	1994	51	1664	1991	51	1934	2133	1503	2202	1744	1561

COUNTY.

162	331	17	2	165	330	18	162	333	18	179	178	158	349	329	330
109	136	6		109	136	6	109	136	6	115	115	105	143	136	136
10	157			10	157		10	157		69	68	10	157	98	99
34	149			34	149		34	149		34	37	34	149	149	146
141	158		10	146	153		148	158		147	145	147	158	158	159
153	134			153	134		152	134		153	153	152	135	134	134
23	139			23	139		23	139		23	23	23	139	139	139
79	139		1	79	139		80	139		78	78	78	140	140	140
225	125		2	228	127		230	125		228	228	229	126	125	126
13	141			13	141		13	141		13	13	13	141	141	141
181	106		1	181	107		182	106		183	183	182	106	105	105
23	154			23	154		23	154		23	23	23	154	154	154
39	139	2		37	139	2	37	139	2	39	39	27	150	139	139
164	141	1		164	141	1	164	141	1	166	165	164	143	141	141
23	153			23	153		23	153		23	23	23	153	153	153
137	119			137	119		127	119		128	128	128	128	128	128
125	164			125	164		125	164		102	102	102	187	188	187

JACKSON

VOTING PRECINCT.	PRESIDENTIAL ELECTORS.				SECRETARY OF STATE.				AUDITOR OF STATE.			
	Harrison.	Cleveland.	Streeter.	Fisk.	F. D. Jackson.	W. McHenry.	J. B. Van Court.	Jas. Mickelwait.	J. A. Lyons.	D. J. Ockerson.	C. M. Farnsworth.	Malcom Smith.
Washington	32	133	2	2	33	133	1	1	33	133	1	1
Maquoketa City, 1st ward.....	100	102	7	4	102	102	7	1	103	102	7	1
2d ward.....	81	107	3	---	80	108	3	---	80	108	3	---
3d ward.....	83	51	2	1	84	51	2	---	84	51	2	---
4th ward.....	95	56	3	3	95	56	3	3	95	56	3	3
Total	2029	3029	42	32	2035	3035	41	22	2025	3037	42	22

JASPER

Clear Creek	122	73	26	---	122	73	26	---	122	73	26	---
Oswalt	55	95	27	---	55	95	27	---	55	95	27	---
Poweshiek	143	79	8	3	144	78	6	3	144	78	6	3
Washington	72	49	2	1	72	49	2	1	72	49	2	1
Colfax	180	108	5	2	188	111	5	2	188	110	5	2
Mound Prairie.....	108	78	6	5	108	78	6	5	108	78	6	5
Prairie City.....	238	150	13	2	238	151	13	2	238	151	13	2
Vandalia	58	64	1	---	58	65	1	---	58	65	1	---
Fairmount.....	32	20	1	---	32	20	---	---	32	20	---	---
Monroe.....	298	193	40	12	299	196	39	9	299	195	40	9
Sherman.....	101	59	18	---	99	61	18	---	99	61	18	---
Independence.....	131	111	25	2	132	110	26	1	132	110	26	1
Malaka	71	102	4	---	71	102	4	---	72	101	4	---
Newton.....	124	79	12	5	124	79	12	5	124	79	12	5
Reasnor.....	40	29	2	---	41	29	2	---	41	29	2	---
Palo Alto.....	100	63	51	4	100	63	51	4	100	63	51	4
Mariposa.....	43	93	1	2	43	93	1	2	43	93	1	2
Kellogg.....	154	154	8	4	153	153	8	4	153	153	8	4
Buena Vista.....	119	74	26	10	118	74	28	9	118	74	28	9
Elk Creek.....	82	164	11	2	82	164	11	2	82	164	11	2
Lynn Grove.....	158	105	17	2	157	106	17	2	157	106	17	2
Richland.....	121	53	16	---	121	53	16	---	121	53	16	---
Rock Creek.....	55	93	---	2	57	93	---	---	57	93	---	---
Hickory Grove.....	91	55	4	3	92	55	4	2	92	55	4	2
Newton, 1st ward.....	146	57	8	4	145	58	8	4	145	58	8	4
2d ward.....	145	62	13	---	145	63	14	---	145	63	14	---
3d ward.....	141	79	9	4	140	79	9	4	140	79	9	4
Total	3137	2341	354	69	3136	2351	354	59	3137	2348	355	59

COUNTY.—Continued.

TREASURER OF STATE.				JUDGE SUPREME COURT.			ATTORNEY GENERAL.			RAILROAD COMMISSIONERS.					
V. P. Twombly.	Amos Case.	James Rice.	E. O. Sharp.	C. T. Granger.	P. H. Smyth.	M. H. Jones.	J. Y. Stone.	Jos. C. Mitchell.	D. H. Williamson.	Smith.	Campbell.	Mahin.	Dey.	Lund.	Wills.
33	133	34	133	...	33	134	...	36	39	34	132	131	128
103	102	7	1	103	102	7	103	102	7	100	101	100	105	103	103
80	108	3	...	80	108	3	80	108	3	82	81	77	115	109	109
84	51	3	...	84	51	3	84	51	3	86	86	83	54	51	51
95	56	3	3	95	56	3	96	55	3	98	97	93	61	55	56
2034	3035	41	21	2046	3037	42	2048	3037	42	2165	2105	1885	3126	3006	3004

COUNTY.

122	73	26	...	122	73	26	121	74	26	150	150	121	100	71	69
55	95	27	...	55	95	27	55	95	27	82	79	42	118	60	60
144	79	6	3	144	79	9	144	79	9	152	154	142	89	77	79
72	49	2	1	72	49	2	72	49	2	96	96	71	56	31	31
188	120	5	...	189	110	5	188	110	5	166	170	165	139	133	132
108	78	6	5	108	78	6	109	78	5	121	123	107	90	76	74
238	151	12	2	238	151	13	238	151	13	250	248	233	174	151	152
58	65	1	...	58	65	1	58	65	1	59	59	57	67	65	65
32	20	32	20	...	32	20	...	32	32	32	20	20	20
209	195	40	9	209	195	40	301	194	40	344	346	292	250	199	197
99	61	18	...	99	61	18	99	61	18	117	132	96	82	55	47
132	110	26	1	132	111	26	134	109	26	170	179	125	144	95	94
72	101	4	...	71	100	4	71	102	4	73	84	70	106	98	96
124	79	12	5	124	80	12	124	80	12	146	149	122	99	72	71
41	29	2	...	41	29	2	41	29	2	43	45	40	30	29	28
700	63	51	4	100	63	51	100	63	51	155	165	97	120	60	55
43	93	1	2	43	93	1	43	93	1	51	54	42	99	86	85
153	153	8	4	154	153	9	154	153	9	168	170	154	168	147	147
118	74	27	10	119	74	31	117	73	29	176	185	111	124	49	47
82	164	11	2	82	164	11	82	164	11	95	98	82	177	163	159
157	106	17	2	157	106	17	157	106	17	175	176	155	128	106	104
121	53	16	...	121	53	16	121	53	16	140	144	120	70	50	48
57	93	57	93	...	57	93	...	58	62	56	93	91	90
94	55	4	2	92	55	4	92	55	4	105	104	89	64	48	48
145	58	8	4	145	59	9	146	58	9	160	167	138	77	50	45
145	63	14	...	145	63	14	145	63	14	155	158	139	81	55	54
140	79	9	4	139	80	11	140	79	11	150	157	131	104	77	74
3137	2349	353	60	3138	2352	365	3141	2349	363	3591	3686	3029	2869	2214	2171

JEFFERSON

VOTING PRECINCT.	PRESIDENTIAL ELECTORS.				SECRETARY OF STATE.				AUDITOR OF STATE.			
	Harrison.	Claveland.	Streeter.	Fisk.	F. D. Jackson.	W. McHenry.	J. B. Van Court.	Jas. Micklewait.	J. A. Lyons.	D. J. Ockerson.	C. M. Farusworth.	Malcom Smith.
Fairfield City, 1st ward	98	55	---	---	5	97	56	---	5	97	56	---
2d ward	139	88	---	---	3	139	88	---	3	139	88	---
3d ward	134	78	---	---	11	134	78	---	11	134	78	---
4th ward	114	65	---	---	3	116	65	---	3	116	65	---
Walnut	66	174	3	1	60	174	3	3	60	174	3	1
Penn	190	94	7	5	190	94	7	5	190	94	7	5
Black Hawk	115	77	6	7	115	78	6	7	115	78	6	7
Polk	152	110	1	---	152	112	1	---	152	111	1	---
Batavia	77	123	---	---	2	77	123	---	2	77	123	---
Brookville	61	33	---	---	2	62	33	---	2	62	33	---
Fairfield	156	100	---	---	3	156	100	---	3	156	100	---
Buchanan	124	113	3	2	123	114	3	2	123	114	3	2
Lockridge	197	98	3	5	198	98	3	4	198	98	3	4
Round Prairie	135	79	1	2	135	79	1	2	135	79	1	2
Cedar	53	103	---	---	53	103	---	---	53	103	---	---
Liberty	157	63	1	8	158	62	1	8	158	62	1	8
Des Moines	84	135	4	---	85	135	4	---	85	135	4	---
Total	2046	1588	29	59	2050	1592	22	56	2050	1592	22	55

JOHNSON

Cedar	61	108	7	---	61	108	7	---	61	108	7	---
Big Grove	63	211	2	---	63	211	2	---	63	211	2	---
Jefferson	27	136	---	---	26	137	---	---	26	137	---	---
Monroe	6	159	---	---	6	159	---	---	6	159	---	---
Oxford	134	190	---	1	135	191	---	---	135	191	---	---
Madison	63	57	---	---	62	58	---	---	62	58	---	---
Clear Creek	57	65	---	---	56	66	---	---	56	66	---	---
Penn	84	63	---	---	84	63	---	---	84	63	---	---
Newport	20	124	---	---	21	123	---	---	21	123	---	---
Graham	62	115	---	---	62	115	---	---	62	115	---	---
Scott	127	65	---	---	128	66	---	---	128	66	---	---
Lucas, east	47	88	---	1	48	88	---	---	48	87	---	---
west	99	74	---	---	97	76	---	---	97	76	---	---
Union	85	94	---	---	85	94	---	---	85	94	---	---
Hardin	60	122	---	---	60	122	---	---	60	122	---	---
Washington	107	71	---	---	107	71	---	---	107	71	---	---
Sharon	114	96	---	1	115	96	---	---	115	96	---	---

COUNTY.

TREASURER OF STATE.			JUDGE SUPREME COURT.			ATTORNEY GENERAL.			RAILROAD COMMISSIONERS.						
P. V. Twombly.	Amos Case.	James Rice.	E. O. Sharp.	C. T. Granger.	P. H. Smyth.	M. H. Jones.	J. Y. Stone.	Jos. C. Mitchell.	D. H. Williamson.	Smith.	Campbell.	Mahin.	Dey.	Lund.	Wills.
97	56	51	100	58	100	58	100	58	103	100	701	58	57	55	
139	89	13	141	89	141	89	141	89	147	142	138	91	90	86	
134	78	11	136	80	136	79	136	79	136	135	134	81	80	79	
116	65	2	115	66	117	64	117	64	120	121	116	66	63	62	
60	174	3	60	174	61	174	61	174	66	68	59	177	169	169	
190	94	5	190	94	190	94	190	94	198	199	189	103	94	95	
115	78	6	116	71	116	78	116	78	128	130	115	91	77	77	
152	111	1	152	111	152	111	152	111	152	152	152	111	111	111	
77	123	2	78	123	78	123	78	123	86	77	77	125	123	114	
62	33	3	62	33	62	33	62	33	63	62	59	36	33	30	
156	100	3	156	100	156	100	156	100	164	161	157	101	97	94	
123	114	3	124	114	124	114	124	114	131	127	123	117	114	110	
198	98	4	198	99	198	98	198	98	204	199	198	105	99	97	
135	79	1	135	80	135	80	135	80	136	136	135	80	79	79	
53	103	1	53	103	53	103	53	103	60	60	53	103	96	96	
158	62	8	158	62	158	62	158	62	158	158	157	63	62	62	
85	135	4	85	135	85	135	85	135	91	92	86	139	132	132	
2050	1592	22	2059	1599	24	2062	1595	24	2143	2119	2049	1647	1576	1542	

COUNTY.

61	108	7	61	108	7	61	108	7	71	72	59	118	104	104
63	211	2	63	211	2	63	211	2	66	61	66	215	210	210
26	137	...	26	137	...	26	137	...	26	26	26	137	137	137
6	159	...	6	159	...	6	159	...	6	6	6	159	159	159
135	191	...	135	191	...	135	191	...	133	133	131	195	193	193
62	58	...	62	58	...	62	58	...	62	62	62	58	58	58
56	66	...	56	66	...	56	66	...	56	56	36	66	66	66
84	63	...	84	63	...	84	63	...	84	84	84	63	63	63
21	123	...	21	123	...	21	123	...	19	21	21	123	123	123
62	115	...	62	115	...	67	112	...	66	63	61	115	112	114
128	66	...	128	66	...	128	66	...	130	131	126	69	63	63
48	88	...	49	87	...	48	88	...	45	44	42	89	84	86
97	76	...	97	76	...	98	76	...	97	96	84	86	76	77
85	94	...	85	94	...	85	94	...	84	84	84	94	94	94
60	122	...	60	122	...	60	122	...	61	61	60	122	122	122
107	71	...	107	71	...	107	71	...	108	109	108	71	70	70
115	96	...	115	96	...	115	96	...	116	116	114	97	95	95

JOHNSON

VOTING PRECINCT,	PRESIDENTIAL ELECTORS.				SECRETARY OF STATE.				AUDITOR OF STATE.			
	Harrison.	Cleveland.	Streeter.	Fisk.	F. D. Jackson.	W. McHenry.	J. B. Van Court.	Jas. Mickelwait.	J. A. Lyons.	D. J. Ockerson.	C. M. Farnsworth.	Malcom Smith.
Liberty	29	97			29	97			29	97		
Pleasant Valley	65	52			64	53			64	53		
Lincoln	48	83			49	82			49	82		
Fremont	136	145			134	147			134	147		
Iowa City, 1st ward	111	110			109	113		2	109	113		2
2d ward	151	132		2	151	133			150	134		1
3d ward	41	298			40	298			40	298		
4th ward	92	162		1	92	162		1	92	162		1
5th ward	162	121	1	1	161	122	1	1	161	122	1	1
Total	2051	3038	10	9	2045	3051	10	5	2044	3051	10	5

JONES

Cass	119	61		3	119	61		3	119	61		3
Castle Grove	67	102		1	67	103			67	103		
Clay	106	85			107	84			107	84		
Fairview	451	312	3	7	453	315	2	5	452	315	2	5
Greenfield	76	122	2		75	124	2		75	124	2	
Hall	141	67	2		142	66	2		142	66	2	
Jackson	90	94		3	90	95		2	90	95		2
Madison	183	91		3	183	92		2	183	92		2
Monticello	321	288		7	315	293		3	315	293		3
Oxford	107	271	6	2	107	271	5		107	271	5	2
Richland	49	135			49	135			49	135		
Rome	217	101		3	218	100		3	218	100		3
Scotch Grove	118	56		3	118	56		3	118	56		3
Wayne	136	111		1	132	115		1	132	115		1
Washington	7	149			7	149			7	149		
Wyoming	240	142		4	242	143		1	242	143		1
Total	2428	2187	13	37	2424	2202	11	25	2423	2202	11	25

• KEOKUK

Richland	259	87		6	258	92		4	258	92		4
Jackson	120	154	1	2	120	155	1	1	120	155	1	1
Steady Run	144	86			144	86		5	144	86		5
Benton	163	167	5	1	163	167	5	1	163	167	5	1
Warren	85	160	2	15	88	162	1	13	88	163	1	13

COUNTY.—Continued.

TREASURER OF STATE.				JUDGE SUPREME COURT.			ATTORNEY GENERAL.			RAILROAD COMMISSIONERS.					
V. P. Twombly.	Amos Case.	James Rice.	E. O. Sharp.	C. T. Granger.	P. H. Smyth.	M. H. Jones.	J. Y. Stone.	Jos. C. Mitchell.	D. H. Williamson.	Smith.	Campbell.	Mahin.	Dey.	Lund.	Wills.
29	97	29	97	29	97	28	29	29	98	97	97
64	93	64	93	64	93	54	64	63	54	53	53
134	83	134	83	134	83	99	99	99	87	82	82
134	147	134	147	135	146	139	140	134	146	141	141
109	112	111	112	110	112	108	109	100	120	112	112
150	134	152	133	152	133	151	151	112	171	133	133
40	298	40	298	40	298	40	38	28	310	298	298
92	162	92	162	92	161	77	84	59	196	171	176
161	122	I	159	125	I	160	124	I	142	145	120	165	137	137
2043	3052	10	5	2046	3053	10	2052	3048	10	2028	2034	1879	3224	3053	3063

COUNTY.

119	61	3	122	61	119	61	122	123	120	64	60	60
67	103	67	103	67	103	67	67	67	103	103	103
107	84	107	84	107	84	107	107	107	84	84	84
452	315	2	5	456	316	2	457	315	2	460	459	446	328	316	319
75	124	2	75	124	2	75	124	2	76	76	74	127	125	125
141	66	2	142	66	2	142	66	2	183	183	108	102	21	21
90	95	92	95	92	95	92	92	90	97	95	95
183	92	183	92	183	92	185	183	182	95	93	95
315	293	315	293	315	293	312	313	308	302	291	291
107	271	5	109	271	5	109	271	5	89	89	83	298	292	293
49	135	49	135	49	135	49	49	49	135	135	135
218	100	221	100	221	100	218	218	213	109	103	103
118	56	121	56	121	56	121	121	118	59	56	56
132	115	133	115	133	115	133	133	132	116	115	115
7	149	7	149	7	149	19	12	7	148	146	144
242	143	243	143	243	143	237	238	236	150	149	148
2422	3202	11	25	2442	3203	11	2440	3202	11	2460	2463	2340	2317	2184	2197

COUNTY.

258	92	4	260	92	260	92	260	260	260	92	92	92
120	155	I	1	120	156	I	121	155	I	121	120	120	156	155	156
144	86	5	144	86	5	144	86	5	145	148	144	91	87	90
163	167	5	1	163	167	5	163	167	5	167	166	161	174	168	169
88	163	1	13	97	164	1	97	165	1	92	96	88	176	167	166

KEOKUK

VOTING PRECINCT.	PRESIDENTIAL ELECTORS.				SECRETARY OF STATE.				AUDITOR OF STATE.			
	Harrison.	Cleveland.	Streeter.	Fisk.	F. D. Jackson.	W. McHenry.	J. B. Van Court.	Jas. Mickelwait.	J. A. Lyons.	D. J. Ockerson.	C. M. Farnsworth.	Malcom Smith.
West Lancaster	33	100	1		33	101			33	101		
East Lancaster	44	97		1	44	97		1	44	97		1
Clear Creek	71	129	4		71	129	4		71	129	4	
East Lafayette	155	105		6	155	105		6	155	105		6
West Lafayette	48	116			48	116			48	116		
German	79	200			79	200			79	200		
Sigourney	245	247	1	2	244	249	1	2	244	249	1	2
Van Buren	72	99		1	70	100		1	70	100		1
Washington	194	124	16	2	195	125	15	2	195	125	15	2
What Cheer, 1st ward	120	69	1	2	119	70	1	1	119	69	1	1
2d ward	149	134	14	1	148	134	13	1	148	134	13	1
3d ward	125	116	17		127	116	16		126	117	16	
Prairie	228	98	4	2	231	100	4	1	231	100	4	1
Adams	102	76	9		102	76	9		102	76	9	
English River	192	107		3	194	108		2	194	108		2
Liberty	50	163			50	163			50	163		
Total	2690	2635	80	45	2693	2652	75	36	2692	2653	75	36

KOSSUTH

Algona	310	170		2	313	169		1	313	169		1
Burt	81	27		1	81	27		1	81	27		1
Buffalo	36	24		1	36	24		1	36	24		1
Cresco	71	22	1	1	72	21	1	1	72	21	1	1
Fenton	39	40	9		39	41	9		39	40	9	
Greenwood	114	68	19		114	68	20		114	68	20	
Garfield	12	43			13	42			13	42		
German	29	23			28	24			28	24		
Irvington	78	35			78	35			78	35		
Lotts Creek	33	55			33	55			33	55		
Lu Verne	49	55			49	55			49	55		
Portland	69	23			69	23			69	23		
Prairie	12	76			12	76			12	76		
Plum Creek	56	31			57	30			57	30		
Ramsay, 1st precinct	50	28			50	28			49	29		
2d precinct	16	5			16	5			16	5		
Riverdale	39	79			39	79			39	79		
Sherman	35	48			35	48			35	48		
Seneca	44	37	3		44	37	3		44	37	3	
Swea	50	10			50	10			45	15		

COUNTY.—Continued.

TREASURER OF STATE.			JUDGE SUPREME COURT.			ATTORNEY GENERAL.			RAILROAD COMMISSIONERS.						
P. V. Twombly.	Amos Case.	James Rice.	E. O. Sharp.	C. T. Granger.	P. H. Smyth.	M. H. Jones.	J. Y. Stone.	Jos. C. Mitchell.	D. H. Williamson.	Smith.	Campbell.	Mahin.	Dey.	Lund.	Wills.
33	101			33	101		33	101		33	33	33	101	101	101
44	97		1	44	97		45	97		44	44	44	97	97	97
71	129	3		71	129	3	71	129	3	72	73	71	131	129	129
155	106		6	156	107		155	106		156	156	154	111	107	107
43	116			48	116		48	116		48	48	48	116	116	116
79	200			79	200		79	200		81	86	79	200	198	193
245	248	1	2	242	253	1	245	250	1	244	243	232	262	251	247
70	100		1	70	100		70	100		70	70	70	100	100	100
195	123	15	2	192	127	15	195	123	15	205	208	192	144	126	126
120	69	1	1	111	77	1	119	70	1	113	112	111	81	78	78
148	134	13	1	139	144	13	147	135	13	149	148	134	155	142	143
127	115	16		126	117	16	127	116	16	141	142	123	135	118	118
231	100	4	1	228	103	4	231	99	4	262	262	225	108	74	73
102	76	9		102	76	9	102	76	9	113	114	102	85	73	74
194	108		2	192	112		196	108		194	192	190	115	107	109
60	163			58	165		60	163		58	58	58	165	165	165
2695	2649	74	36	2675	2689	74	2711	2654	74	2768	2779	2639	2795	2651	2649

COUNTY.

312	170		1	305	177		313	169		292	290	284	187	211	179
81	27		1	81	28		82	27		80	79	79	30	30	29
36	24		1	36	24		36	24		36	36	36	24	24	24
72	23	1	1	73	23	1	73	23	1	76	76	71	26	20	20
39	40	9		39	40	9	38	40	9	47	48	38	45	43	39
114	68	20		110	72	20	114	68	20	129	127	108	94	74	73
13	42			13	42		13	42		16	20	8	46	41	34
28	24			28	24		28	24		28	27	25	24	28	24
78	35			78	35		78	35		78	81	67	35	46	31
33	55			33	55		33	55		33	33	33	55	55	55
49	55			49	55		49	55		48	48	48	56	56	56
69	23			69	23		69	23		69	69	69	23	22	23
12	76			12	76		12	76		12	12	12	73	76	73
56	31			56	30		56	31		52	55	54	32	34	31
50	28			50	28		50	28		49	46	48	28	33	29
16	5			16	5		16	5		16	16	16	5	5	5
39	79			40	78		39	79		39	39	38	79	78	79
35	48			35	48		35	48		35	35	34	48	48	48
44	37	3		44	37	3	44	37	3	48	31	36	43	38	31
50	10			50	10		50	10		50	50	47	10	13	10

KOSSUTH

VOTING PRECINCT.	PRESIDENTIAL ELECTORS.				SECRETARY OF STATE.				AUDITOR OF STATE.			
	Harrison.	Cleveland.	Streeter.	Fisk.	F. D. Jackson.	W. McHenry.	J. B. Van Court.	Jas. Mickelwait.	J. A. Lyons.	D. J. Ockerson.	C. M. Farnsworth.	Malcom Smith.
Union	61	32	4	1	62	32	3	1	61	33	3	1
Wesley	96	54	1	1	96	55	1	1	94	56	1	1
Whittemore	71	41	1	1	72	40	1	1	72	40	1	1
Total	1451	1026	36	6	1458	1024	36	5	1449	1031	36	5

LEE

Green Bay	67	110	1	1	66	111	1	1	66	111	1	1
Denmark	126	49	1	1	126	49	1	1	126	49	1	1
Pleasant Ridge	82	105	1	1	82	106	1	1	82	106	1	1
Marion	73	153	1	1	73	153	1	1	73	153	1	1
Cedar	151	78	1	1	151	78	1	1	151	78	1	1
Harrison	90	108	6	1	91	108	6	1	91	108	6	1
Franklin	50	276	1	1	59	277	1	1	59	277	1	1
West Point	75	269	1	1	75	269	1	1	75	269	1	1
Washington	80	146	2	1	81	145	2	1	81	145	2	1
Jefferson	53	142	1	1	52	142	1	1	52	142	1	1
Charleston	81	169	2	1	80	171	1	1	80	171	1	1
Van Buren	127	78	1	1	127	78	1	1	127	78	1	1
Des Moines	170	106	4	1	170	106	4	1	170	106	4	1
Montrose	213	188	11	2	209	187	11	1	209	187	11	1
Pt. Madison, 1st precinct	152	115	1	1	151	116	1	1	151	116	1	1
2d precinct	148	213	3	2	145	216	3	2	146	215	3	2
3d precinct	150	233	1	1	148	234	1	1	148	234	1	1
4th precinct	137	345	2	1	137	346	2	1	137	346	2	1
5th precinct	84	173	1	1	84	172	1	1	84	172	1	1
Jackson, 1st precinct	276	173	1	2	273	177	1	1	272	177	1	1
2d precinct	290	431	18	6	287	447	19	6	287	449	19	6
3d precinct	294	179	13	2	292	182	13	2	292	182	13	2
4th precinct	221	266	19	4	220	268	19	4	220	268	19	4
5th precinct	293	180	12	2	291	182	12	2	291	182	12	2
6th precinct	187	233	4	1	187	233	4	1	187	233	4	1
7th precinct	140	132	5	1	140	132	5	1	140	132	5	1
Total	3820	4650	99	26	3797	4685	95	19	3797	4686	94	19

COUNTY.—Continued.

TREASURER OF STATE.			JUDGE SUPREME COURT.			ATTORNEY GENERAL.			RAILROAD COMMISSIONERS.						
V. P. Twombly.	Amos Case.	James Rice.	E. O. Sharp.	C. T. Granger.	P. H. Smyth.	M. H. Jones.	J. Y. Stone.	Jos. C. Mitchell.	D. H. Williamson.	Smith.	Campbell.	Mahin.	Dey.	Lund.	Wills.
61	33	3	61	33	3	61	33	3	64	62	59	37	35	33
95	55	1	95	55	95	55	98	95	88	55	64	55
72	40	72	40	72	40	73	74	69	41	38	38
1454	1028	36	5	1446	1038	36	1457	1027	36	1468	1469	1367	1096	1112	1019

COUNTY.

66	111	66	111	66	111	67	68	64	113	110	108
126	49	126	49	126	49	126	126	126	49	49	49
82	106	82	106	82	106	82	82	82	106	106	106
73	153	73	153	73	153	75	75	73	153	152	152
151	78	151	78	151	78	151	151	151	78	78	78
91	108	6	91	108	6	91	108	6	94	94	91	112	109	109
59	277	59	277	59	277	59	59	59	277	277	277
75	269	75	269	75	269	76	76	75	269	268	268
81	145	2	81	145	81	145	81	81	81	145	145	145
52	141	52	142	52	142	55	53	53	141	141	140
80	171	1	80	171	80	171	80	80	80	171	171	171
127	78	127	78	127	78	127	127	126	78	79	78
170	106	4	170	106	4	170	106	4	170	170	170	106	106	106
209	187	11	1	209	187	11	209	187	11	213	221	210	197	187	133
151	116	151	116	151	116	150	151	150	116	116	117
146	215	3	2	147	215	3	144	217	3	148	149	146	219	216	217
148	233	1	148	233	1	148	233	1	150	147	146	238	234	234
137	346	2	137	346	2	137	346	2	143	139	137	348	346	339
84	172	7	84	172	7	84	172	7	78	93	84	179	172	185
276	175	1	270	180	1	273	178	1	279	262	258	194	188	169
292	444	19	6	280	455	19	287	447	19	304	268	257	490	470	452
292	182	13	2	292	182	13	291	182	13	302	287	277	211	194	193
220	268	19	4	219	270	19	223	269	19	236	223	207	287	270	266
291	182	288	186	292	183	300	287	278	212	193	192
188	233	3	1	188	233	4	188	233	4	191	186	183	240	232	239
140	132	5	140	132	5	140	132	5	145	145	145	137	132	139
3807	4677	94	19	3786	4702	95	3800	4690	95	3942	3800	3709	4866	4741	4655

LINN

VOTING PRECINCT.	PRESIDENTIAL ELECTORS.				SECRETARY OF STATE.				AUDITOR OF STATE.			
	Harrison.	Cleveland.	Streeter.	Fisk.	F. D. Jackson.	W. McHenry.	J. B. Van Court.	Jas. Mickelwait.	J. A. Lyons.	D. J. Ockerson.	C. M. Farnsworth.	Malcom Smith.
Bertram	54	138	1	4	55	151	1	3	51	139	3	16
Springville	158	73		17	158	74		16	158	74		16
Viola	91	41		2	92	41		2	92	41		2
Boulder	114	116			114	116			114	116		
Buffalo	57	76			57	76			57	76		
Clinton	111	116		3	112	116		2	111	116		3
College	49	155			49	155			49	155		
Fairfax	87	154		4	87	154		4	87	154		4
Fayette	98	60		1	98	60		1	98	60		1
Mt. Vernon	204	130	4	30	207	128	4	29	207	128	4	29
Liabon	185	76	5	5	184	77	5	5	184	77	5	4
Grant	148	113		6	148	114		6	147	114		7
Jackson	201	60	5		201	60	5	1	201	60	5	1
Linn	137	106		3	131	106		3	131	106		3
Central City	167	89	3	2	167	89	3	2	167	89	3	2
Waubeeek	81	77		3	81	77		3	81	77		3
Marion, 1st ward	180	65	4	2	181	65	4	1	181	65	4	1
2d ward	105	39	7	1	104	40	7	1	103	40	7	2
3d ward	107	65	10	4	108	66	10	4	107	66	10	5
4th ward	105	64	6	1	104	65	7	1	104	64	5	4
Marion	295	171	4	19	297	171	4	17	297	171	4	17
Monroe	121	106	4	4	121	106	4	4	121	106	4	4
Otter Creek	115	87	5		115	87	5		115	87	5	
Putnam	25	144			24	145			24	145		
Rapids, 1st ward	260	247		2	260	249		1	261	248		1
2d ward	199	110	1	4	197	113	1	3	197	109	1	7
3d ward	214	145		5	212	146		5	212	144		8
4th ward	294	142	2	6	294	144		6	294	144		6
5th ward	261	132		8	260	134		7	260	131		10
6th ward	230	168	1	10	232	168	1	9	232	168	1	9
7th ward	167	541	10	2	168	539	9	2	165	535	10	9
8th ward	168	199	1	3	168	200	1	2	168	200	1	2
9th ward	68	24		7	69	24		6	68	24		7
10th ward	115	81		4	116	82		4	116	81		4
Spring Grove	167	55	2	3	167	55	2	3	167	55	2	3
Washington	175	208			175	209		1	175	209		1
Total	5247	4373	79	165	5253	4402	77	154	5242	4375	78	183

COUNTY.

TREASURER OF STATE.				JUDGE SUPREME COURT.			ATTORNEY GENERAL.			RAILROAD COMMISSIONERS.					
V. P. Twombly.	Amos Case.	James Rice.	E. O. Sharp.	C. T. Granger.	P. H. Smyth.	M. H. Jones.	J. Y. Stone.	Jos. C. Mitchell.	D. H. Williamson.	Smith.	Campbell.	Mabin.	Dey.	Lund.	Wills.
55	142	1	3	55	152	1	57	143	1	61	71	52	140	131	118
158	74		15	58	74		158	74		178	178	157	90	67	67
92	41		2	92	41		92	41		94	94	92	43	41	41
114	116			114	116		114	116		116	116	115	116	115	115
57	76			57	76		57	76		57	57	57	76	76	76
112	116		2	112	116		112	116		109	109	104	123	121	120
49	155			48	156		49	155		51	52	46	156	146	142
87	154		4	87	154		87	154		95	95	90	148	146	146
98	60		1	100	58		98	60		97	98	96	64	61	61
207	128	4	20	221	135	9	227	128	9	227	228	204	165	132	138
184	77	5	4	187	78	5	187	78	5	190	188	184	90	78	84
148	114		6	151	115		152	114		155	156	146	123	115	108
201	60	5	1	200	61	5	201	60	5	209	209	199	68	58	58
131	105		3	131	106	1	132	106	1	127	127	125	114	111	111
167	89	3	2	167	90	3	168	89	3	172	173	166	97	86	86
81	77		3	81	77		81	77		85	85	81	80	76	76
121	65	4	1	121	64	5	122	64	5	111	101	97	93	88	87
104	49	7	1	103	37	8	105	39	8	75	73	68	85	77	76
108	66	10	4	108	64	14	108	66	14	70	69	57	130	116	116
104	65	7	1	104	65	8	106	63	8	80	80	75	104	95	92
297	171	4	17	297	171	17	297	171	17	328	329	286	209	167	166
121	106	8	4	120	107	9	121	106	9	195	195	95	145	44	44
115	87	5		113	89	5	117	85	5	153	104	70	134	53	53
24	145			24	145		24	145		23	23	18	151	146	146
261	248		1	207	300		261	248		201	191	182	313	307	307
197	113	1	3	185	125	1	200	112	1	193	189	170	140	119	119
212	146		5	181	177		212	146		185	186	174	190	189	167
293	145		6	285	155		291	145		286	279	237	195	159	156
260	134		7	232	169		263	133		230	228	200	203	162	162
232	168	1	9	163	240	1	234	168	1	197	198	157	251	208	208
167	540	10	2	166	540	10	167	530	10	197	195	168	543	521	523
168	200	1	2	136	234	1	168	198	1	137	121	135	221	234	246
69	24		6	60	34		68	25		65	66	55	44	30	23
116	82		4	110	91		117	82		117	118	103	104	84	89
167	55	2	3	170	55	2	168	57	2	172	172	167	60	55	55
175	209		1	171	214		187	198		188	187	163	223	194	194
5252	4394	78	153	5017	4681	105	5308	4368	105	5226	5140	4591	5231	4618	4576

LOUISA

VOTING PRECINCT.	PRESIDENTIAL ELECTORS.				SECRETARY OF STATE.				AUDITOR OF STATE.			
	Harrison.	Cleveland.	Streeter.	Fisk.	F. D. Jackson.	W. McHenry.	J. B. Van Court.	Jas. Mickelwait.	J. A. Lyons.	D. J. Ockerson.	C. M. Farnsworth.	Malcom Smith.
Columbus Junction	156	106	4	1	156	106	4	1	156	106	4	1
Columbus City	284	98	15	7	287	104	16	5	287	104	16	5
Concord	86	62	22	---	86	62	22	---	86	62	22	---
Eliot	51	32	---	---	51	32	---	---	51	32	---	---
Elm Grove	89	28	---	1	89	28	---	1	89	28	---	1
Lettsville	91	25	13	---	91	25	13	---	91	25	13	---
Grandview	134	57	---	1	133	57	---	1	133	57	---	1
Jefferson	109	61	---	4	109	61	---	4	109	61	---	4
Marshall	98	74	1	1	97	76	1	1	97	76	1	1
Morning Sun	237	108	---	16	242	109	---	9	242	109	---	9
Oakland	57	49	---	---	57	49	---	---	57	49	---	---
Port Louisa	78	27	---	---	78	27	---	---	78	27	---	---
Hopewell	33	14	2	---	34	14	2	---	34	14	2	---
Union	62	52	11	---	62	52	11	---	62	52	11	---
Wapello	261	219	---	2	260	222	---	---	260	222	---	---
Total	1836	1012	68	33	1842	1024	69	22	1842	1024	69	22

LUCAS

Benton	78	58	2	1	78	58	2	1	78	58	2	1
Cedar	113	25	7	---	113	25	7	---	113	25	7	---
Chariton, 1st ward	178	118	3	2	178	118	3	2	178	118	3	2
2d ward	115	69	9	2	116	68	9	2	116	68	9	2
3d ward	118	55	3	---	118	53	3	---	117	54	3	---
English	96	67	1	---	96	67	1	---	96	67	1	---
Lucas	174	192	32	1	174	194	31	1	175	193	31	1
Cleveland	58	66	17	---	58	66	17	---	58	66	17	---
Lincoln	83	55	3	1	84	55	3	1	84	55	3	1
Liberty	82	90	1	---	82	90	1	---	82	90	1	---
Otter Creek	89	70	6	---	89	71	6	---	89	71	6	---
Pleasant	99	72	---	---	99	72	---	---	99	72	---	---
Union	107	64	4	5	107	64	4	5	107	64	4	5
Warren	109	59	1	1	111	58	1	1	111	58	1	1
Zero	31	27	1	---	31	27	1	---	31	27	1	---
Russell	141	82	---	3	141	82	---	3	144	81	---	3
East Cleveland	132	10	4	---	132	10	4	---	132	10	4	---
Cary	88	46	---	---	88	48	---	---	88	48	---	---
Total	1891	1225	94	16	1895	1226	93	16	1896	1225	93	16

COUNTY.

TREASURER OF STATE.				JUDGE SUPREME COURT.			ATTORNEY GENERAL.			RAILROAD COMMISSIONERS.					
V. P. Twombly.	Amos Case.	James Rice.	E. O. Sbard.	C. T. Granger.	P. H. Smyth.	M. H. Jones.	J. Y. Stone.	Jos. C. Mitchell.	D. H. Williamson.	Smith.	Campbell.	Mahin.	Dey.	Lund.	Wills.
156	106	4	1	156	111	4	156	106	4	156	157	150	120	110	110
287	104	16	5	291	104	16	291	104	16	320	320	287	125	94	94
86	62	22		86	62	22	86	62	22	108	108	86	84	61	62
61	32			61	32		61	32		63	63	56	37	30	30
89	28		1	89	28		89	28		89	89	89	28	28	28
91	25	13		91	25	13	91	25	13	101	101	84	41	27	29
133	57			133	57		133	57		136	136	131	58	54	54
109	61		4	109	61		110	61		110	110	111	61	61	61
97	76	1	1	97	76	1	97	76	1	98	98	97	77	76	76
242	109		9	243	109		243	109		250	249	231	122	103	105
57	49			57	49		57	49		57	57	57	49	49	49
78	27			78	27		78	27		78	78	75	30	27	27
34	14	2		34	14	2	34	14	2	36	37	37	13	14	13
62	52	11		62	52	11	62	52	11	73	73	62	63	52	52
260	222			258	222		260	222		259	259	248	232	220	220
1842	1024	69	22	1845	1031	69	1848	1024	69	1934	1935	1801	1140	1006	1010

COUNTY.

78	58	2	1	78	58	2	78	58	2	101	101	84	59	42	42
113	25	7		113	25	7	111	29	5	124	124	109	36	21	21
178	118	3	2	180	117	3	172	124	3	197	168	154	138	125	109
116	68	9	2	118	68	9	113	73	8	135	121	108	87	71	61
119	54	3		118	54	3	114	58	3	129	93	79	88	79	52
96	67	1		96	67	1	101	62	1	155	155	72	89	8	8
174	193	31	1	174	194	31	177	186	33	282	282	147	248	114	110
58	66	17		58	66	17	58	63	16	81	69	47	93	71	61
83	55	3	1	84	56	3	86	53	3	94	95	83	59	47	46
82	90	1		82	90	1	82	89	1	102	102	60	112	70	70
89	71	6		88	71	6	89	71	6	122	122	54	106	40	37
99	72			99	72		101	67		132	131	85	87	37	37
107	64	4	5	108	65	4	108	68	2	121	122	107	71	55	55
111	58	1	1	111	58	1	113	56	1	120	122	111	59	50	48
31	27	1		31	27	1	28	31	1	33	30	26	33	25	23
142	81		3	142	81		142	80		145	145	140	82	75	75
132	10	4		132	10	4	110	31	4	134	57	49	94	86	8
88	48			88	48		87	46		87	87	87	48	48	48
1896	1225	93	16	1900	1227	93	1870	1245	89	2294	2126	1602	1589	1064	911

LYON

VOTING PRECINCT.	PRESIDENTIAL ELECTORS.				SECRETARY OF STATE.				AUDITOR OF STATE.			
	Harrison.	Cleveland.	Streeter.	Fisk.	F. D. Jackson.	W. McHenry.	J. B. Van Court.	Jas. Michelwait.	J. A. Lyons.	D. J. Ockerson.	C. M. Farnsworth.	Malcom Smith.
Elgin	34	14	---	---	34	14	---	---	34	14	---	---
Midland	30	19	---	---	30	19	---	---	30	19	---	---
Riverside	62	31	---	---	62	31	---	---	62	31	---	---
Allison	22	33	---	---	22	33	---	---	22	33	---	---
Larchwood	50	23	---	2	51	23	---	1	51	23	---	1
Sioux	25	16	---	---	25	16	---	---	25	16	---	---
Centennial	33	8	---	---	33	8	---	---	33	8	---	---
Logan	27	10	---	---	27	10	---	---	27	10	---	---
Cleveland	24	54	---	---	24	54	---	---	24	54	---	---
Rock	236	127	---	---	236	127	---	---	236	127	---	---
Liberal	43	41	---	---	43	41	---	---	43	41	---	---
Grant	42	34	---	---	42	35	---	---	43	34	---	---
Dale	35	57	---	---	35	57	---	---	35	57	---	---
Wheeler	56	48	---	---	55	49	---	---	55	49	---	---
Garfield	36	32	---	---	36	32	---	---	36	32	---	---
Doon	51	81	---	---	51	81	---	---	51	81	---	---
Richland	81	36	---	2	81	36	---	2	81	36	---	2
Lyon	65	12	---	2	66	12	---	2	66	12	---	2
Total	952	676	---	6	953	678	---	5	954	677	---	5

MADISON

Lee	45	84	3	---	45	84	3	---	45	84	3	---
Jefferson	102	81	1	---	103	80	1	---	103	80	1	---
Madison	41	42	9	4	43	42	9	2	43	42	9	2
Earlham	119	30	7	1	119	30	7	1	119	30	7	1
Penn	57	66	27	1	55	66	29	1	55	66	29	1
Jackson	84	60	12	---	84	60	12	---	84	60	12	---
Douglas	113	83	30	2	113	84	29	2	113	84	29	2
Union	111	69	14	1	111	69	14	1	111	69	14	1
Crawford	87	95	3	2	88	95	4	---	88	95	4	---
South	171	95	---	---	170	96	---	---	170	96	---	---
Scott	93	99	19	---	93	100	19	---	93	100	19	---
Lincoln	78	36	73	---	77	37	73	---	77	37	73	---
Webster	86	72	10	---	86	70	11	---	87	70	11	---
Grand River	104	64	45	---	104	64	45	---	104	64	45	---
Monroe	84	50	34	2	84	50	34	2	84	50	34	2
Walnut	78	90	35	---	78	90	35	---	78	90	35	---
Ohio	119	59	7	5	119	59	7	5	119	59	7	5
Winterset, 1st ward	158	89	31	3	159	90	30	2	159	90	30	2
2d ward	140	82	13	2	140	83	9	---	140	81	14	1
Total	1870	1346	373	23	1871	1349	371	16	1872	1347	376	17

COUNTY.

TREASURER OF STATE.				JUDGE SUPREME COURT.			ATTORNEY GENERAL.			RAILROAD COMMISSIONERS.					
V. P. Twombly.	Amos Case.	James Rice.	E. O. Sharp.	C. T. Granger.	P. H. Smyth.	M. H. Jones.	J. Y. Stone.	Jos. C. Mitchell.	D. H. Williamson.	Smith.	Campbell.	Mahin.	Dey.	Lund.	Wills.
34	14			34	14		34	14		34	34	34	14	14	14
30	19			30	19		30	19		30	30	30	19	19	19
62	31			62	31		62	31		62	62	62	31	31	31
22	33			22	33		22	33		22	22	22	33	33	33
51	23		1	48	27		51	23		49	49	48	27	26	26
25	16			25	16		25	16		24	24	24	16	15	16
33	8			33	8		33	8		33	33	33	8	8	8
27	10			27	10		27	10		27	27	27	10	10	10
24	54			24	54		24	54		24	24	24	54	54	54
236	127			234	129		236	126		233	233	233	129	129	129
43	41			43	41		43	41		43	43	43	41	40	40
42	35			43	34		42	35		45	45	42	35	32	32
35	57			35	57		35	57		35	35	34	57	57	57
55	49			55	49		55	49		53	53	55	51	51	51
36	32			36	32		36	32		36	36	36	32	32	32
51	81			51	81		51	81		51	49	51	81	81	83
8r	36		2	83	36		83	36		82	82	82	37	37	37
66	12		2	66	12		66	12		66	66	66	12	12	12
953	678		5	951	683		955	677		949	947	946	688	681	684

COUNTY.

45	64	3		45	84	3	47	82	3	50	51	44	69	81	81
103	80	1		103	80	1	103	80	1	104	103	100	83	80	80
431	42	9	2	45	42	9	45	42	9	83	84	13	83	12	13
119	30	7	1	121	29	7	120	30	7	128	128	115	42	29	29
55	66	29	1	55	66	29	55	66	29	91	92	51	99	56	56
84	60	12		84	60	12	84	60	12	98	98	83	73	58	58
113	84	29	2	114	85	29	114	85	29	144	144	107	123	82	82
111	69	14	1	111	69	15	111	69	15	125	125	111	87	69	69
88	95	4		88	95	4	87	95	4	91	91	87	100	96	96
170	96			170	96		170	96		170	169	167	100	94	94
93	100	19		93	100	19	93	100	19	93	92	93	100	99	99
77	37	73		77	37	73	77	37	73	152	152	77	110	36	36
87	70	11		87	70	11	87	70	11	98	98	86	81	70	70
104	64	45		104	64	45	104	64	45	149	149	104	109	64	64
84	50	34	2	84	50	34	84	50	34	128	128	77	88	47	47
78	90	35		77	91	35	77	90	35	126	124	77	126	78	76
119	59	7	5	119	59	7	121	59	7	127	129	121	69	57	58
159	90	30	2	158	93	30	160	90	30	188	186	155	122	91	91
141	81	14	1	139	84	13	141	82	14	153	153	136	101	84	84
1873	1347	376	17	1874	1354	376	1880	1347	377	2298	2298	1803	1785	1283	1283

MAHASKA

VOTING PRECINCT.	PRESIDENTIAL ELECTORS.				SECRETARY OF STATE.				AUDITOR OF STATE.			
	Harrison.	Cleveland.	Streeter.	Fisk.	F. D. Jackson.	W. McHenry.	J. B. Van Court.	Jas. Mickelwait.	J. A. Lyons.	D. J. Ockerson.	C. M. Farnsworth.	Malcom Smith.
Adams	99	69	5	---	100	70	5	---	100	70	5	---
Black Oak	64	124	5	---	64	124	5	---	64	124	5	---
Cedar	150	121	6	2	150	120	7	2	150	120	7	2
Des Moines, East	339	137	32	1	338	138	32	1	154	323	31	1
West	31	41	20	---	31	41	20	---	31	41	20	---
Garfield	351	320	9	6	351	322	9	5	348	325	9	5
Harrison, East	119	47	13	3	121	47	13	1	121	47	13	1
West	186	118	11	---	189	116	11	---	92	213	11	---
Jefferson	97	97	6	3	96	99	6	3	96	99	6	3
Madison	134	57	---	---	135	57	---	---	135	57	---	---
Monroe	134	121	6	---	135	121	4	2	135	121	5	2
Oskaloosa, outside of city	32	20	3	2	32	21	---	---	32	21	---	---
Oskaloosa, 1st ward	95	93	4	5	95	93	4	5	95	93	4	5
2d ward	179	189	4	16	180	189	4	15	180	189	4	15
3d ward	244	119	1	14	248	118	1	13	248	118	1	13
4th ward	185	62	2	12	189	61	1	9	189	61	2	9
5th ward	184	106	1	10	182	107	1	10	182	107	1	10
Prairie	289	130	27	9	290	132	27	5	290	132	27	5
Pleasant Grove	98	98	---	---	98	100	---	---	98	100	---	---
Richland Grove	128	143	19	1	129	143	19	---	129	143	19	---
Scott	103	118	10	---	103	119	9	---	103	119	9	---
Spring Creek	162	117	13	5	162	118	13	5	152	127	13	5
Union	120	91	1	1	127	92	1	1	127	92	1	1
White Oak	168	165	10	6	174	167	9	2	163	167	9	2
Total	3700	2703	208	96	3719	2715	201	79	3474	3009	202	79

MARION

Clay	158	97	4	---	158	97	4	---	158	97	4	---
Dallas	90	115	2	1	90	115	2	1	90	115	2	1
Franklin	70	69	37	---	72	69	36	---	72	69	36	---
Indiana	115	95	14	1	115	95	15	1	115	95	15	1
Knoxville	278	193	52	2	278	192	52	2	278	192	52	2
Knoxville, 1st ward	157	72	14	1	157	73	14	---	157	73	14	---
2d ward	58	17	5	1	57	18	5	1	57	18	4	1
3d ward	150	97	27	1	150	97	27	1	150	97	27	1
Bussey	90	71	---	---	90	71	---	---	90	71	---	---
Maryville	72	90	---	---	72	90	---	---	72	90	---	---
Lake Prairie	86	326	2	2	86	326	2	2	86	326	2	2
Pella, 1st ward	66	83	3	---	66	83	3	---	66	83	3	---

COUNTY.

TREASURER OF STATE.				JUDGE SUPREME COURT.			ATTORNEY GENERAL.			RAILROAD COMMISSIONERS.					
V. P. Twombly.	Amos Case.	James Rice.	E. O. Sharp.	C. T. Granger.	P. H. Smyth.	M. H. Jones.	J. Y. Stone.	Jos. C. Mitchell.	D. H. Williamson.	Smith.	Campbell.	Mahin.	Dey.	Lund.	Wills.
100	70	5	...	100	70	5	100	70	5	113	113	94	79	62	62
64	124	5	...	64	124	5	64	124	5	70	70	50	143	122	122
150	120	2	2	150	121	7	151	120	7	161	162	149	131	117	116
154	322	32	1	154	323	31	154	322	31	94	93	75	408	388	386
31	41	20	...	31	41	20	31	41	20	52	51	31	60	40	41
348	325	9	5	349	327	9	351	325	9	356	355	350	337	324	231
122	46	13	1	122	47	13	122	47	13	136	136	120	61	46	44
92	211	11	...	82	222	11	92	211	11	88	85	78	231	225	229
96	99	6	3	96	99	7	96	100	6	102	104	77	125	99	98
135	57	135	57	...	135	57	...	136	136	135	57	56	55
135	121	5	2	135	122	5	136	121	5	151	153	124	138	107	103
32	21	32	22	...	32	22	...	34	36	32	23	21	21
95	93	4	5	98	93	4	98	93	4	102	101	96	99	92	92
180	189	4	15	182	190	4	182	189	4	184	186	179	193	188	188
248	118	1	13	254	123	1	250	120	1	254	254	251	135	120	122
189	61	2	9	190	63	2	193	61	3	192	194	186	71	66	65
184	107	1	10	184	109	1	185	109	1	185	185	179	116	110	108
290	132	27	5	292	133	27	293	132	27	347	348	276	174	105	103
98	100	98	100	...	98	100	...	102	108	72	126	96	87
129	143	19	...	129	143	19	129	143	19	150	142	127	164	141	140
103	119	9	...	103	119	9	104	118	9	142	143	95	135	88	86
151	126	15	5	152	130	13	153	130	12	177	172	140	156	131	131
127	92	1	1	128	92	1	133	87	1	179	184	87	133	33	38
169	166	9	2	174	167	9	169	167	8	178	179	166	178	170	170
3420	3003	205	79	3434	3037	203	3451	3009	201	3685	3690	3169	3473	2947	2839

COUNTY.

158	97	4	...	158	97	4	159	96	4	162	160	154	100	94	90
90	115	2	1	90	116	2	91	115	2	93	93	90	118	115	115
72	68	36	...	72	68	36	72	68	36	104	104	71	105	67	67
115	95	15	1	115	95	15	115	95	15	135	135	113	113	90	90
278	192	52	2	280	192	52	281	191	52	338	337	276	250	186	184
157	73	14	...	157	73	14	157	73	14	173	172	157	88	72	72
57	18	5	1	58	18	5	58	18	5	63	62	56	25	19	18
150	97	27	1	150	97	27	150	97	27	170	162	156	118	98	94
90	71	90	71	...	90	70	...	93	90	90	72	71	67
72	90	72	90	...	72	90	...	72	72	72	90	90	90
86	326	2	2	88	326	2	88	326	2	88	88	88	326	326	325
66	83	3	...	66	83	3	66	83	3	68	68	64	86	81	81

MARION

VOTING PRECINCT.	PRESIDENTIAL ELECTORS.				SECRETARY OF STATE.				AUDITOR OF STATE.			
	Harrison.	Cleveland.	Streeter.	Fisk.	F. D. Jackson.	W. McHenry.	J. B. Van Court.	Jas. Michelwait.	J. A. Lyons.	D. J. Ockerson.	C. M. Farnsworth.	Malcom Smith.
Pella, 2d ward	40	88			40	88			40	88		
3d ward	30	91		3	30	91		2	30	91		2
4th ward	30	39	2	3	35	39	2	2	35	39	2	2
Perry	41	51	7		41	51	7		41	51	7	
Polk	37	89	7		37	89	7		37	89	7	
Pleasant Grove	191	158	10	6	191	160	9	5	191	159	10	5
Red Rock	106	102	19		106	102	19		107	101	19	
Summit	87	138	5		87	138			87	138	5	
Swan	147	64	4	3	147	65	4	3	147	65	4	3
Union	58	58	6	1	58	58	6	1	58	58	6	1
Washington	120	70	21	3	120	71	21	3	120	71	21	3
Flagler precinct, Knoxville	97	49	54		97	50	55		97	50	55	
Total	2374	2322	295	28	2380	2328	295	24	2381	2326	295	24

MARSHALL

Bangor	109	6	9	5	109	6	9	5	109	6	9	5
Eden	132	86	2		132	85	3		132	86	2	
Green Castle	207	94	1		208	93			208	93		
Iowa	138	41	1	18	138	41	1	16	138	41	1	17
Jefferson	94	107	1	3	95	107	1	3	95	107	1	3
Le Grand	207	101		2	207	101		2	207	101		2
Liberty	102	79			102	79			102	79		
Linn	182	29	3		181	30	3		182	30	3	
Liscomb	139	72	5	4	140	72	5	3	140	72	5	3
Logan	82	86	1		82	85	2		82	86	1	
Marietta	133	58	1		134	58	1		134	58	1	
Marion	114	66		1	115	66		1	115	66		1
Minerva	63	101			63	101			63	101		
Marshalltown, 1st ward	188	138	17		180	135	28		181	143	17	
2d ward	256	97	6	3	254	108	11	3	250	106	6	3
3d ward	306	179	25	2	294	184	33	2	298	187	25	2
4th ward	259	241	12	2	249	247	15	2	250	248	12	2
State Center	232	111	5	1	234	110	6		234	111	5	
Taylor	87	11	5	5	89	10	5	3	88	11	5	3
Timber Creek	106	106	5	1	106	107	4	1	106	107	4	1
Vienna	115	62	2		115	62	2		115	61	2	
Washington	114	62	2		114	62	2		114	62	2	
Total	3365	1933	103	47	3341	1949	131	41	3353	1962	101	42

COUNTY.—Continued.

TREASURER OF STATE.				JUDGE SUPREME COURT.			ATTORNEY GENERAL.			RAILROAD COMMISSIONERS.						
V. P. Twombly.	Amos Case.	James Rice.	E. O. Sharp.	C. T. Granger.	P. H. Smyth.	M. H. Jones.	J. Y. Stone.	Jos. C. Mitchell.	D. H. Williamson.	Smith.	Campbell.	Mahin.	Dey.	Lund.	Wills.	
40	88	---	---	40	88	---	40	88	---	41	41	40	88	87	87	
30	91	---	2	31	92	---	32	91	---	31	31	30	92	91	91	
35	39	2	2	37	39	---	37	39	2	34	29	32	45	43	48	
41	51	7	---	41	51	7	41	51	7	49	50	37	62	50	49	
37	89	7	---	37	89	7	37	89	7	44	44	37	95	89	89	
191	159	10	5	192	160	10	192	160	10	206	204	185	181	156	153	
106	102	19	---	106	102	19	106	102	19	146	146	99	144	79	77	
87	138	5	---	87	138	5	87	138	5	93	91	87	143	137	138	
147	65	4	---	147	65	4	148	65	4	148	149	149	71	68	61	
58	58	6	1	59	58	6	59	58	6	67	67	53	69	55	55	
119	71	31	120	71	21	120	71	21	143	143	117	95	69	69	69	
97	50	55	---	97	50	55	97	50	55	152	148	96	109	50	49	
3379	2326	296	24	2390	2329	296	2395	2324	296	2713	2686	2349	2668	2283	2259	

COUNTY.

109	6	9	5	110	6	9	110	6	9	124	123	105	21	7	6
132	86	2	---	132	86	2	132	86	2	133	133	130	90	87	87
208	93	---	---	208	93	---	208	93	---	204	205	204	98	97	96
137	47	1	18	138	42	2	139	47	2	155	156	137	60	41	41
95	107	1	3	96	107	1	96	107	1	98	98	94	112	108	107
206	101	---	2	206	102	---	207	101	---	207	202	203	106	102	107
102	79	---	---	102	79	---	102	79	---	102	101	101	80	80	79
182	30	3	---	182	30	3	182	30	3	185	185	182	32	25	26
149	72	5	3	140	72	5	140	72	5	147	145	140	79	70	60
82	86	1	---	82	86	1	82	86	1	83	87	83	85	84	82
134	58	1	---	135	57	1	134	58	1	135	135	134	58	57	57
115	66	---	1	116	66	---	115	66	---	113	113	112	68	67	67
63	101	---	---	63	101	---	63	101	---	62	62	62	100	100	100
182	144	17	---	177	150	16	182	144	17	200	194	178	165	141	148
259	108	6	3	259	108	6	259	105	6	252	252	234	118	108	109
299	187	25	2	290	197	25	301	186	25	300	296	259	212	177	210
250	241	12	2	223	276	12	231	249	12	229	229	212	289	269	279
234	111	5	---	233	112	5	234	111	5	239	240	232	118	110	111
89	11	5	3	88	11	5	88	11	5	98	100	89	17	10	10
106	107	4	1	106	107	4	106	107	4	107	107	108	109	106	106
115	61	2	---	115	61	2	115	61	2	118	119	115	64	61	60
114	62	2	---	112	59	2	114	62	2	116	116	113	65	62	62
3352	1958	101	43	3313	2008	101	3360	1962	102	3407	3398	3227	2146	1969	2010

MILLS

VOTING PRECINCT.	PRESIDENTIAL ELECTORS.				SECRETARY OF STATE.				AUDITOR OF STATE.			
	Harrison.	Cleveland.	Streeter.	Fisk.	F. D. Jackson.	W. McHenry.	J. B. Van Court.	Jas. Mickelwait.	J. A. Lyons.	D. J. Ockerson.	C. M. Farnsworth.	Malcom Smith.
Henderson	91	56			91	56			91	56		
Benton	37	69	12		38	68	12		38	68	12	
Ingraham	90	147	8	1	89	148	8	1	89	148	8	1
Mineola	20	97			20	97			20	97		
West Oak	28	86			28	86			28	86		
St. Mary	10	33			9	33			9	33		
Plattville	114	169	8	1	114	170	7	1	114	170	7	1
Glenwood	308	206	13	2	300	206	13	2	301	204	13	2
Center	132	65	12	10	132	65	12	12	132	65	12	10
Silver Creek	64	35	1	1	64	35	1	1	64	35	1	1
Malvern	112	58	17	5	112	58	17	4	112	58	17	5
Hastings	66	87	23		66	87	23		66	87	23	
Emerson	125	64	4	2	128	63	4		128	63	4	
Dear Creek	111	70	1	2	111	70	1	2	111	70	1	2
White Cloud	124	36			124	36			125	36		
Rawls	122	79	2		122	79	2		122	79	2	
Lyons	69	104			69	104			69	104		
Total	1625	1461	101	24	1617	1459	100	23	1619	1459	100	22

MITCHELL

Osage City, 1st ward	92	26		2	93	26		1	95	24		1
2d ward	75	18			75	18			75	18		
3d ward	87	33		3	87	33		2	87	33		2
4th ward	78	29			78	29			81	26		
Osage	66	29		1	66	29		1	66	29		1
Lincoln	115	41	15	9	115	41	15	9	117	31	15	9
Douglas	38	96			39	95			47	85		
Burr Oak	103	37		1	108	37			108	37		
Liberty	68	22		3	68	22		3	68	22		3
Jenkins	150	36		3	152	36		1	152	36		1
Wayne	80	44			82	45			82	45		
Stacyville	52	123		3	53	125		2	53	125		2
Union	51	57			51	57			51	57		
Otranto	108	30		4	112	30			112	30		
Newburg	67	57			67	57			67	57		
St. Ansgar	122	110		1	123	109		1	126	106		1
Mitchell	151	78		1	151	78			151	78		
Rock	81	74			81	74			81	74		
Cedar	99	88			99	88			99	88		
Total	1683	1028	15	31	1700	1029	15	20	1718	1001	15	20

COUNTY.

TREASURER OF STATE.			JUDGE SUPREME COURT.			ATTORNEY GENERAL.			RAILROAD COMMISSIONERS.						
V. P. Twombly.	Amos Case.	James Rice.	E. O. Sharp.	C. T. Granger.	P. H. Smyth.	M. H. Jones.	J. Y. Stone.	Jos. C. Mitchell.	D. H. Williamson.	Smith.	Campbell.	Mahin.	Dey.	Lund.	Wills.
91	56	---	---	91	56	---	83	57	---	91	91	90	56	56	56
92	68	12	---	92	68	12	83	68	13	61	61	34	84	55	54
93	148	8	1	93	148	8	89	149	7	96	97	87	159	149	149
20	89	---	---	20	97	---	20	97	---	20	20	20	97	97	97
28	86	---	---	28	86	---	31	82	---	28	28	28	85	85	85
9	33	---	---	9	33	---	9	33	---	9	9	9	33	33	33
114	170	7	1	114	170	7	113	170	7	124	134	111	159	174	167
300	200	13	2	300	206	13	322	188	10	314	314	300	220	206	206
132	65	12	10	133	65	12	130	68	12	140	145	126	91	63	72
64	35	1	1	64	36	1	58	37	1	67	67	64	37	34	34
112	58	17	5	113	58	17	107	59	17	130	131	116	76	60	58
66	87	23	---	66	87	23	58	90	23	83	92	65	112	84	91
128	63	4	---	128	63	4	127	63	5	137	131	121	72	64	58
111	70	1	2	111	71	1	108	71	1	113	114	111	62	69	70
124	36	---	---	124	36	---	123	36	---	124	124	123	37	36	36
122	79	4	---	122	79	2	119	81	2	124	124	122	81	79	79
69	104	---	---	69	104	---	67	105	---	70	70	69	104	103	103
1617	1455	100	22	1619	1463	100	1600	1454	98	1731	1752	1596	1565	1447	1448

COUNTY.

93	26	---	1	93	26	---	94	26	---	94	94	92	27	26	27
75	18	---	---	75	17	---	75	18	---	71	74	71	23	19	19
87	33	---	2	87	33	---	87	33	---	88	88	84	35	33	35
78	29	---	---	78	29	---	78	29	---	78	78	78	29	29	29
66	29	---	1	66	29	---	66	29	---	66	66	66	29	29	29
115	41	15	9	122	41	15	122	41	14	147	150	110	68	29	32
38	96	---	---	38	96	---	38	96	---	38	38	38	95	95	96
108	37	---	---	108	37	---	108	37	---	108	108	107	38	37	37
68	22	---	3	71	22	---	71	22	---	71	71	71	22	22	22
152	36	---	1	152	36	---	152	36	---	153	153	152	37	36	36
82	45	---	---	82	44	---	82	44	---	83	83	82	45	41	41
53	125	---	2	54	125	---	54	125	---	54	54	54	126	126	126
51	57	---	---	51	57	---	51	57	---	51	51	51	57	57	57
112	30	---	---	107	32	---	107	32	---	109	109	109	33	33	33
67	57	---	---	67	57	---	67	57	---	70	70	68	56	54	54
122	110	---	1	123	110	---	123	110	---	125	123	122	105	109	109
151	78	---	---	151	78	---	151	78	---	152	152	151	79	78	78
81	74	---	---	81	74	---	81	74	---	81	81	81	74	74	74
99	88	---	---	99	88	---	99	88	---	99	99	99	88	88	88
1768	1031	15	20	1702	1030	15	1706	1032	14	1740	1742	1686	1066	1025	1022

MONONA

VOTING PRECINCT.	PRESIDENTIAL ELECTORS.				SECRETARY OF STATE.				AUDITOR OF STATE.			
	Harrison.	Cleveland.	Streeter.	Fisk.	F. D. Jackson.	W. McHenry.	J. B. Van Court.	Jas. Mickelwait.	J. A. Lyons.	D. J. Ockerson.	C. M. Farnsworth.	Malcom Smith.
Ashton	76	50	3	...	76	50	3	...	76	50	3	...
Belvidere	47	47	12	...	47	47	12	...	47	47	12	...
Center	45	43	39	...	45	43	39	...	45	43	39	...
Cooper	60	55	21	...	60	54	22	...	60	54	22	...
East Mapleton	85	76	14	...	85	75	15	...	85	75	15	...
Fairview	74	42	74	42	74	42
Franklin	97	66	8	...	97	66	8	...	97	66	8	...
Grant	95	32	11	...	94	32	12	...	94	32	12	...
Jordan	48	48	5	...	48	48	5	...	48	48	5	...
Kennebec	101	38	10	...	100	37	11	...	100	37	11	...
Lake	66	28	26	...	66	28	1	...	66	28	1	...
Lincoln	126	64	16	...	126	64	26	...	126	64	26	...
Maple	81	76	7	...	81	73	16	...	81	76	16	...
Onawa	181	80	13	...	184	80	7	...	184	80	7	...
Sherman	89	75	15	...	88	75	14	...	88	75	14	...
Sioux	22	26	31	...	22	26	15	...	22	26	15	...
Soldier	51	19	10	...	51	19	31	...	51	19	31	...
Spring Valley	59	76	40	...	59	76	10	...	59	76	10	...
St. Clair	72	59	5	...	72	59	40	...	72	59	40	...
West Fork	54	45	54	45	5	...	54	45	5	...
Willow	61	43	61	44	61	44
Total	1590	1088	286	...	1590	1085	293	...	1590	1086	293	...

MONROE

Pleasant	110	143	22	6	110	143	22	6	110	143	22	6
Buffalo Creek	128	45	9	3	128	45	9	3	128	45	9	3
Union	94	112	8	...	94	112	8	...	94	112	8	...
Cedar	68	86	9	...	69	88	9	...	69	88	9	...
Wayne	39	79	2	...	39	79	2	...	39	79	2	...
Guilford	44	100	9	...	45	100	8	...	44	100	9	...
Troy	172	60	34	...	173	60	34	...	173	60	34	...
Albia, 1st ward	97	42	5	...	98	42	5	1	98	42	5	1
2d ward	98	48	6	...	98	45	7	...	98	48	7	...
3d ward	41	13	2	...	40	13	2	...	40	13	2	...
4th ward	94	52	8	...	94	52	8	...	94	52	8	...
Mantua	155	68	46	...	155	69	46	...	155	69	46	...
Urbana	56	98	8	5	58	98	6	3	58	98	6	3
Monroe	108	72	4	...	108	72	4	...	108	72	4	...
Franklin	67	76	2	...	67	77	2	...	67	77	2	...
Jackson	71	139	1	2	69	141	1	2	69	141	1	2
Total	1442	1233	175	16	1445	1239	173	15	1444	1239	174	15

COUNTY.

TREASURER OF STATE.				JUDGE SUPREME COURT.			ATTORNEY GENERAL.			RAILROAD COMMISSIONERS.					
P. V. Twombly.	Amos Case.	James Rice.	E. O. Sharp.	C. T. Granger.	P. H. Smyth.	M. H. Jones.	J. Y. Stone.	Jos. C. Mitchell.	D. H. Williamson.	Smith.	Campbell.	Mahin.	Dey.	Lund.	Wills.
76	50	13	76	50	3	76	50	3	90	90	72	57	39	39
47	47	13	46	48	13	50	44	13	68	68	24	84	39	39
45	43	39	45	43	39	45	43	39	84	84	44	82	42	42
50	54	23	50	53	23	54	54	23	110	108	53	83	26	25
85	75	15	83	77	15	85	77	15	103	105	74	102	72	71
74	42	8	74	43	8	74	43	8	74	74	74	43	43	43
97	66	8	97	66	8	97	66	8	106	106	97	74	65	65
94	32	12	94	32	12	94	32	12	103	103	91	49	37	37
48	48	5	48	48	5	48	48	5	54	53	48	53	48	48
100	37	11	100	37	11	101	37	11	111	110	94	55	47	48
66	28	1	66	28	1	66	28	1	67	67	64	30	28	28
126	64	26	126	64	26	127	64	25	189	189	110	107	28	29
84	76	16	81	76	16	81	76	16	97	95	81	93	76	78
184	80	7	182	82	7	184	80	7	190	186	180	96	80	81
88	75	14	88	75	14	88	75	14	104	104	88	87	71	71
22	26	15	22	26	15	23	26	15	37	36	22	41	26	26
51	19	31	51	19	31	51	19	31	98	98	25	75	3	2
59	76	10	59	76	10	59	76	10	80	80	15	129	64	64
72	59	40	72	59	40	72	59	40	80	80	75	72	20	20
54	45	5	54	45	5	54	45	5	62	65	54	50	42	39
61	44	62	44	62	46	75	76	56	52	32	31
1590	1086	293	1586	1091	293	1596	1088	292	1982	1977	1441	1514	928	926

COUNTY.

110	143	22	6	110	147	22	110	147	22	119	112	111	145	142	148
128	45	9	3	128	45	9	128	45	9	131	131	125	50	45	45
94	112	8	94	112	8	95	112	7	105	104	94	121	109	109
69	88	9	69	88	9	69	88	9	72	72	69	88	85	85
39	79	2	39	79	2	39	78	2	42	39	34	79	77	73
44	100	9	44	100	9	44	100	9	44	44	44	99	100	100
173	60	34	173	60	34	173	60	34	204	208	167	67	60	75
98	42	5	1	98	42	5	98	42	5	98	108	97	40	38	48
98	48	7	98	48	7	98	46	7	104	104	97	52	51	49
41	13	2	41	13	2	41	13	2	43	43	39	16	13	14
94	52	8	94	52	8	94	52	8	101	104	92	55	51	55
155	69	46	155	69	46	156	69	46	156	156	155	69	68	68
58	98	6	3	58	98	6	59	97	6	62	63	50	108	91	91
108	72	4	108	72	4	108	72	4	111	111	108	75	72	72
67	77	2	67	77	2	67	77	2	65	71	73	74	73	77
69	141	1	2	69	143	1	71	141	1	75	72	63	149	140	135
1445	1239	174	15	1445	1245	174	1450	1239	173	1532	1542	1418	1287	1215	1244

MONTGOMERY

VOTING PRECINCT.	PRESIDENTIAL ELECTORS.				SECRETARY OF STATE.				AUDITOR OF STATE.			
	Harrison.	Cleveland.	Streeter.	Fisk.	F. D. Jackson.	W. McHenry.	J. B. Van Court.	Jas. Mickelwait.	J. A. Lyons.	D. J. Ockerson.	C. M. Farnsworth.	Malcom Smith.
Jackson	350	236	3	6	356	235		2	356	235		2
Washington	114	61			115	60	3		114	61		
Douglas	104	94	10	3	103	96	8	3	104	96		3
Scott	207	43			207	43			205	45		
Frankfort	140	62	3		140	62	3		137	65	3	
Pilot Grove	118	76			118	76			119	75		
Grant	124	69			124	69		2	112	81		
Red Oak	112	84	2	4	113	84		2	114	86	1	1
Red Oak Junction, 1st ward	139	92	2		138	93	2		132	100	1	
2d ward	140	76	1		137	78	1	1	134	82	1	
3d ward	219	59		2	221	60		1	213	67		1
Sherman	153	101	1	1	153	101	1	1	153	101	1	1
West	113	75		6	115	75		5	115	77		3
Garfield	100	44	2	3	100	45		3	100	46		3
Lincoln	127	56		3	127	56		3	127	56		3
Total	2260	1228	24	28	2267	1233	20	21	2235	1273	18	17

MUSCATINE

Fulton	54	159			55	158			53	160		
Montpelier	51	73			51	74			51	74		
Wilton	216	238			206	238			206	238		
Sweetland	169	134	2	2	170	134		1	170	134		1
Goshen	167	64	2		167	64	2		167	64	1	
Bloomington	100	79	1	6	102	80	1	3	102	80	1	3
Fruitland	100	67	1	1	101	66			101	66		
Moscow	66	113			66	113			66	113		
Lake	62	85			63	85			63	85		
Seventy-Six	84	87			84	87			84	87		
Wapsinonoc	375	157	2		377	155	2		377	155	2	
Pike	90	152	3		85	149	3		85	149	3	
Orono	44	72			44	72			44	72		
Cedar	37	36	6	3	37	36	6		37	36	6	
Muscataine, 1st ward	227	376	8	3	229	376	8	3	228	377	8	3
2d ward	217	291	6	7	216	291	6	3	217	291	6	3
3d ward	375	320	13		373	322	13	7	373	322	13	7
4th ward	220	264	11		220	264			220	264		
Total	2654	2767	55	22	2644	2764	43	17	2643	2767	40	17

COUNTY.

TREASURER OF STATE.				JUDGE SUPREME COURT.			ATTORNEY GENERAL.			RAILROAD COMMISSIONERS.					
V. P. Twombly.	Amos Case.	James Rice.	E. O. Sharp.	C. T. Granger.	F. H. Smyth.	M. H. Jones.	J. Y. Stone.	Jos. C. Mitchell.	D. H. Williamson.	Smith.	Campbell.	Mahin.	Dey.	Lund.	Wills.
357	234	...	2	358	235	...	358	234	...	360	361	352	234	233	233
135	60	115	60	...	115	60	...	121	123	112	65	54	55
104	96	...	3	107	96	...	103	98	...	152	153	108	105	57	50
207	43	207	43	...	206	43	...	210	201	199	50	48	40
140	62	...	3	140	62	...	142	60	...	147	147	140	65	58	58
118	76	118	76	...	119	75	...	125	125	119	74	66	66
124	69	124	69	...	124	69	...	135	135	121	74	58	58
114	84	...	2	115	84	...	113	85	...	121	121	113	86	79	78
138	93	...	2	135	95	...	139	86	...	161	119	124	104	101	76
138	78	...	1	138	78	...	139	77	...	143	135	135	82	80	76
221	60	...	1	220	60	...	220	60	...	220	218	215	62	62	58
153	101	...	1	153	101	...	154	101	...	161	159	154	105	97	93
115	75	...	5	116	75	...	116	75	...	121	121	114	79	73	76
100	45	...	3	100	45	...	102	45	...	103	102	103	45	45	46
127	56	...	3	127	57	...	128	56	...	128	128	125	59	56	56
2271	1232	20	20	2273	1237	20	2280	1224	20	2408	2348	2234	1287	1166	1127

COUNTY.

53	160	53	160	53	160	100	99	55	157	113	114
51	74	51	74	51	74	48	49	47	78	78	75
206	237	206	238	206	238	216	216	209	244	238	236
170	134	...	1	171	134	...	2	171	134	...	2	172	172	168	138	130	129
167	64	...	2	167	64	...	2	167	64	...	2	169	169	162	68	64	64
102	80	...	1	102	80	...	1	102	80	...	1	104	104	98	85	80	80
102	66	101	67	102	66	100	100	99	68	65	66
66	113	66	113	66	113	66	66	62	113	113	113
63	85	63	85	63	85	64	64	63	85	83	83
84	87	84	87	84	87	85	85	84	87	86	86
377	155	...	2	363	163	...	2	376	155	...	2	365	362	339	193	165	167
83	149	...	3	83	149	...	3	83	149	...	3	89	90	83	157	153	153
44	72	44	72	44	72	43	43	46	69	74	74
37	36	...	6	37	36	...	6	37	36	...	6	44	44	37	42	35	35
228	377	...	8	228	379	...	8	230	377	...	8	240	242	225	388	368	370
217	291	...	6	215	294	...	6	217	292	...	6	220	220	198	313	289	296
373	322	...	13	371	324	...	13	373	322	...	13	388	389	371	339	321	323
220	264	221	264	221	264	238	234	232	266	264	264
2643	2766	43	27	2626	2783	43	2646	2768	43	2745	2746	2578	2890	2720	2720	2726	2726

O'BRIEN

VOTING PRECINCT.	PRESIDENTIAL ELECTORS.				SECRETARY OF STATE.				AUDITOR OF STATE.			
	Harrison.	Cleveland.	Streeter.	Fisk.	F. D. Jackson.	W. McHenry.	J. B. Van Court.	Jas. Micklewain.	J. A. Lyons.	D. J. Ockerson.	C. M. Farnsworth.	Malcom Smith.
Hartley.....	145	62			146	63			146	63		
Lincoln.....	33	9			33	9			33	9		
Franklin.....	189	179			191	178			190	178		
Floyd.....	299	138	1	9	299	137	1	9	299	137	1	9
Carroll.....	73	62			73	63			74	62		
Summit.....	133	43			134	43			133	43		
Center.....	89	36			89	36			89	36		
Omega.....	49	35			49	35			49	35		
Grant.....	90	60		1	90	60		1	90	60		1
Highland.....	85	49			85	49			85	49		
Dale.....	50	52			51	51			51	51		
Baker.....	61	73			61	73			61	73		
Caledonia.....	50	58			28	80			28	80		
Union.....	110	81	2	3	111	82			111	82		
Liberty.....	76	58	3		79	59	2		79	57		
Waterman.....	139	90	1	1	139	90	1	1	139	90	1	1
Total.....	1671	1085	7	14	1658	1107	4	11	1657	1105	2	11

OSCEOLA

Fairview.....	20	4			21	3			21	3		
Horton.....	27	8			27	8			27	8		
Wilson.....	41	6			41	6			41	6		
Viola.....	53	25			54	24			54	24		
Holman.....	279	131		2	280	134		2	280	134		2
Ocheyedan.....	81	27			81	27			81	27		
Harrison.....	8	11			8	11			8	11		
Baker.....	22	27			21	28			21	28		
Gowery.....	64	25			64	25			64	25		
Gilman.....	100	90	4		99	91	4		99	90	4	
Total.....	695	354	4	2	696	357	4	2	696	356	4	2

PAGE

Valley.....	96	110	7	8	96	109	8	8	96	110	8	7
Douglas.....	109	44		8	110	44		7	109	44		7
Fremont.....	121	25	20		123	25	20		103	45	18	
Pierce.....	135	115	24	1	136	115	24	1	136	115	24	1

COUNTY.

TREASURER OF STATE.				JUDGE SUPREME COURT.			ATTORNEY GENERAL.			RAILROAD COMMISSIONERS.					
P. V. Twombly.	Amos Case.	James Rice.	E. O. Sharp.	C. T. Granger.	F. H. Smyth.	M. H. Jones.	J. Y. Stone.	Jos. C. Mitchell.	D. H. Williamson.	Smith.	Campbell.	Mahin.	Dey.	Lund.	Wills.
146	63	146	63	146	63	144	143	144	65	65	66
33	33	33	9	33	9	33	33	33	9	9	9
190	190	190	177	190	177	134	133	134	231	235	231
299	137	301	136	301	137	307	308	299	147	140	140
74	62	74	62	74	62	74	74	74	62	62	62
133	43	132	44	132	44	133	134	131	44	43	43
89	36	89	36	89	36	90	90	81	44	35	34
49	35	49	35	49	35	49	49	49	35	35	35
99	60	90	60	90	60	92	92	90	61	59	59
55	49	84	50	85	49	111	111	82	50	22	22
51	51	51	51	52	50	60	58	45	61	43	45
61	73	61	73	61	73	61	61	61	73	73	73
28	80	28	80	28	80	30	30	30	78	78	78
111	82	109	84	111	82	109	112	109	84	84	81
79	57	79	57	79	56	81	81	80	57	55	55
139	90	139	90	138	90	139	139	137	92	90	90
1657	1105	2	11	1655	1107	2	1658	1103	2	1647	1648	1579	1193	1128	1123

COUNTY.

21	3	21	3	21	3	21	21	21	3	3	3
27	8	27	8	27	8	27	27	27	8	8	8
41	6	41	6	41	6	41	41	41	6	6	6
54	24	54	24	54	24	53	54	53	24	25	25
280	134	280	136	281	134	281	281	277	137	134	134
81	27	71	37	78	27	70	69	70	38	38	39
8	11	8	11	8	11	8	8	8	11	11	11
21	28	21	28	21	28	21	21	21	28	28	28
64	25	64	25	64	25	64	64	64	25	25	25
99	90	99	90	99	90	102	103	99	94	90	91
696	356	4	2	686	368	4	694	356	4	688	689	681	374	368	370

COUNTY.

96	110	8	7	97	110	8	97	111	8	111	111	94	124	107	107
109	44	116	44	117	42	144	144	115	45	16	16
123	25	123	25	124	20	164	164	123	46	5	5
136	115	24	1	136	115	24	136	115	24	185	184	134	141	90	87

VOTING PRECINCT.	PRESIDENTIAL ELECTORS.				SECRETARY OF STATE.				AUDITOR OF STATE.			
	Harrison.	Cleveland.	Streeter.	Fisk.	F. D. Jackson.	W. McHenry.	J. B. Van Court.	Jas. Mickelwait.	J. A. Lyons.	D. J. Ockerson.	C. M. Farnsworth.	Malcom Smith.
Grant.....	80	73	---	---	6	81	72	---	5	82	73	---
Shenandoah, 1st ward.....	72	66	5	5	73	65	5	5	73	63	5	5
2d ward.....	95	77	1	---	97	78	1	---	97	79	1	---
3d ward.....	109	47	5	7	112	46	---	---	112	46	---	---
Tarkio.....	120	67	9	3	120	68	9	3	120	68	9	3
Nodaway.....	150	136	24	6	150	137	24	5	150	137	24	5
Clarinda, 1st ward.....	89	42	3	9	93	42	3	7	93	42	3	7
2d ward.....	166	47	1	8	168	48	---	---	168	48	---	---
3d ward.....	118	71	6	5	119	71	6	5	119	71	6	5
Nebraska.....	84	57	13	---	83	58	13	---	83	58	13	---
East River.....	95	93	11	3	95	93	11	3	95	93	11	3
Harlan.....	124	39	12	18	125	40	12	17	125	41	12	17
Lincoln.....	135	72	1	19	135	72	2	18	135	72	2	18
Morton.....	97	44	5	3	99	43	6	2	99	43	6	2
Washington.....	103	62	---	3	101	53	2	3	101	53	2	3
Colfax.....	170	67	3	18	173	68	3	14	173	68	3	14
Amity.....	183	34	6	70	185	34	6	69	185	34	6	69
Buchanan.....	118	80	27	---	118	81	27	---	118	81	27	---
Total.....	2571	1468	183	200	2592	1462	182	190	2572	1494	180	189

PALO ALTO

West Bend.....	78	73	---	---	78	73	---	---	78	73	---	---
Ellington.....	24	33	---	---	24	33	---	---	24	33	---	---
Rush Lake.....	84	50	9	2	84	51	9	1	84	51	9	1
Booth.....	16	18	1	---	16	18	1	---	16	18	1	---
Fern Valley.....	49	26	---	---	49	26	---	---	49	26	---	---
Nevada.....	11	45	3	---	11	45	3	---	11	45	3	---
Great Oak.....	14	79	---	---	14	79	---	---	14	79	---	---
Silver Lake.....	91	35	12	2	93	34	12	2	93	34	12	2
Fairfield.....	37	38	8	---	37	38	---	---	37	38	---	---
Freedom.....	125	144	3	1	127	143	3	1	127	143	3	1
Emmetsburg.....	69	125	2	1	70	126	2	1	70	126	2	1
Highland.....	139	51	20	1	139	61	20	---	138	61	20	---
Independence.....	23	26	---	---	23	26	---	---	23	26	---	---
Vernon.....	13	20	6	1	13	20	6	1	13	20	6	1
Walnut.....	20	54	---	---	20	54	---	---	20	54	---	---
Lost Island.....	46	23	---	---	46	23	---	---	46	23	---	---
Total.....	840	850	64	8	844	850	56	6	843	850	56	6

COUNTY.—Continued.

TREASURER OF STATE.				JUDGE SUPREME COURT.			ATTORNEY GENERAL.			RAILROAD COMMISSIONERS.					
V. P. Twombly.	Amos Case.	James Rice.	E. O. Sharp.	C. T. Granger.	P. H. Smyth.	M. H. Jones.	J. Y. Stone.	Jos. C. Mitchell.	D. H. Williamson.	Smith.	Campbell.	Mahin.	Dey.	Lund.	Wills.
82	73	4	85	73	84	73	110	108	70	92	50	47
73	65	5	5	75	65	5	75	65	5	85	85	74	73	59	60
97	79	1	1	101	79	1	101	78	1	113	110	92	92	71	68
112	46	5	5	116	46	5	115	48	4	126	123	108	60	44	43
120	68	3	3	120	68	3	123	67	9	150	148	120	77	49	48
150	137	24	5	150	137	24	150	137	24	185	185	150	163	128	128
93	42	3	7	97	43	3	97	42	3	103	102	92	54	42	42
168	48	1	5	170	48	1	170	48	1	173	174	165	58	44	44
119	71	13	119	72	6	121	71	4	125	121	117	79	74	73
83	58	13	83	58	13	82	58	13	101	101	82	71	53	53
95	93	11	3	95	93	11	95	93	11	110	109	95	106	90	90
125	41	12	17	132	44	12	135	41	12	158	160	123	71	34	34
135	72	2	18	138	72	3	138	71	3	149	148	136	84	71	70
99	43	6	2	100	64	2	102	43	5	149	149	80	70	2	2
101	63	2	3	103	53	2	104	57	2	116	122	102	67	47	47
173	68	3	14	176	68	3	175	67	3	187	188	171	79	61	62
185	34	6	69	233	34	6	226	34	6	258	255	181	95	18	19
118	81	27	118	81	27	118	81	27	147	147	117	107	78	78
2592	1476	187	183	2683	1492	185	2688	1462	175	3151	3138	2541	1854	1233	1223

COUNTY.

78	73	78	73	78	73	81	81	59	90	68	67
24	33	25	32	24	33	21	24	24	33	33	33
84	51	9	1	84	52	9	85	51	9	110	110	26	110	35	35
16	18	1	16	18	1	16	18	1	16	16	16	16	18	18
49	26	48	27	49	26	48	48	27	27	27	27
11	44	3	11	45	3	11	45	3	25	25	4	55	34	34
14	79	14	79	14	79	21	23	9	84	73	69
93	34	12	2	93	34	12	96	33	11	116	116	51	89	23	23
37	38	37	38	37	38	50	50	29	54	33	33
127	143	3	1	122	147	3	127	143	3	127	127	119	154	146	146
70	126	2	1	70	127	2	71	126	2	72	72	69	130	126	127
139	61	20	136	61	20	139	61	20	160	162	133	86	57	57
23	26	23	26	23	26	23	23	23	26	26	26
13	20	6	1	13	20	6	13	20	6	27	27	4	36	13	13
20	54	19	55	20	54	19	21	15	56	54	54
46	23	46	23	46	23	66	67	25	45	2	2
844	849	56	6	835	858	56	849	848	55	985	992	654	1102	764	764

PLYMOUTH

VOTING PRECINCT,	PRESIDENTIAL ELECTORS.				SECRETARY OF STATE.				AUDITOR OF STATE.			
	Harrison.	Cleveland.	Streeter.	Fisk.	F. D. Jackson.	W. McHenry.	J. B. Van Court.	Jas. Mickelwait.	J. A. Lyons.	D. J. Ockerson.	C. M. Farnsworth.	Malcom Smith.
Garfield	191	108	2	---	191	108	2	---	191	108	2	---
Elkhorn	64	28	2	---	64	28	2	---	64	28	2	---
Lincoln	49	98	---	---	49	98	---	---	49	98	---	---
Hungerford	61	62	---	---	61	62	---	---	61	62	---	---
Perry	19	34	---	---	19	34	---	---	19	34	---	---
Hancock	33	18	---	---	30	19	---	---	30	19	---	---
Henry	42	74	---	---	42	74	---	---	42	74	---	---
Union	80	50	3	4	80	50	3	4	80	50	3	4
Stanton	58	89	16	---	56	89	16	---	56	85	16	---
Plymouth	57	66	---	1	57	67	---	1	57	67	---	1
Liberty	27	64	---	---	27	64	---	---	27	64	---	---
Sioux	31	38	---	---	31	40	---	---	31	40	---	---
Remsen	37	206	4	---	39	205	3	---	37	205	5	---
Marion	35	118	1	1	36	118	1	1	36	118	1	1
America	60	82	3	2	60	82	3	2	60	82	3	2
Washington	76	44	---	---	76	44	---	---	76	44	---	---
Johnson	75	77	2	1	75	77	2	1	75	77	2	1
Westfield	41	24	---	8	41	24	---	8	41	24	---	8
Meadow	20	101	---	---	20	101	---	---	20	101	---	---
Fredonia	30	92	---	1	32	92	---	---	32	92	---	---
Elgin	66	79	---	---	66	79	---	---	66	79	---	---
Grant	37	85	---	---	37	85	---	---	37	85	---	---
Preston	33	62	7	3	33	62	7	3	33	62	7	3
Portland	110	65	1	26	111	65	1	26	111	65	1	26
Le Mars, 1st ward	131	143	9	4	131	143	9	4	131	143	9	4
, 2d ward	134	109	4	2	135	109	4	1	135	109	4	1
, 3d ward	158	124	9	5	158	124	9	5	157	124	9	5
Total	1755	2140	61	58	1757	2143	62	56	1758	2139	64	56

POCAHONTAS

Bellville	42	41	---	---	42	41	---	---	41	41	---	---
Cedar	129	111	---	11	128	112	---	11	128	112	---	11
Center	51	47	---	3	52	47	---	2	51	48	---	2
Clinton	133	53	1	9	133	53	1	8	133	55	1	8
Colfax	51	49	---	---	51	49	---	---	51	49	---	---
Des Moines	84	19	---	---	84	19	---	---	84	19	---	---
Dover	30	55	---	4	30	55	---	4	30	55	---	4
Grant	54	22	---	---	54	22	---	---	54	22	---	---
Lake	41	66	---	---	40	66	---	---	39	67	---	---

COUNTY.

TREASURER OF STATE.				JUDGE SUPREME COURT.			ATTORNEY GENERAL.			RAILROAD COMMISSIONERS.					
V. P. Twombly.	Amos Case.	James Rice.	E. O. Sharp.	C. T. Granger.	P. H. Smyth.	M. H. Jones.	J. Y. Stone.	Jos. C. Mitchell.	D. H. Williamson.	Smith.	Campbell.	Mahin.	Dey.	Lund.	Wills.
191	108	2	...	191	108	2	191	108	2	202	214	192	102	99	86
64	28	2	...	64	28	2	64	28	2	64	66	64	31	28	28
49	98	49	98	...	49	98	...	49	49	49	98	98	98
61	62	61	62	...	61	62	...	61	61	61	62	62	62
19	34	19	34	...	19	34	...	19	19	19	34	34	34
30	19	30	18	...	31	18	...	33	33	23	25	17	17
12	74	12	74	...	12	74	...	13	13	41	73	73	73
80	50	3	4	80	50	3	80	50	3	85	85	81	53	49	49
56	89	16	4	56	89	16	56	89	16	74	75	56	105	67	86
57	67	...	1	57	67	...	58	68	...	58	58	57	68	65	65
27	64	27	64	...	27	64	...	27	27	27	64	64	64
31	40	31	40	...	31	40	...	31	31	31	40	40	40
37	205	5	...	36	206	5	37	205	5	43	59	37	208	202	183
36	118	1	1	34	121	1	37	118	1	38	32	36	119	119	124
60	82	3	2	60	82	2	60	82	2	63	63	60	85	82	82
76	44	76	44	...	76	44	...	76	76	75	45	44	44
75	77	2	1	75	77	2	75	77	2	77	77	75	79	77	77
41	24	...	8	41	25	...	41	25	...	41	41	41	24	24	24
20	101	20	101	...	20	101	...	20	20	19	102	101	101
32	92	32	92	...	32	92	...	32	32	32	92	92	92
66	79	66	79	...	66	79	...	67	67	67	78	78	78
37	85	37	85	...	37	85	...	37	37	37	85	85	85
33	62	7	...	33	62	7	33	62	7	40	40	33	69	62	62
111	65	1	26	111	65	...	111	66	1	112	112	109	69	67	67
131	143	9	4	131	143	9	131	143	9	139	140	130	153	144	144
135	109	4	1	134	110	4	134	109	4	136	135	132	107	102	105
158	124	9	5	160	124	10	160	124	9	165	165	153	137	124	126
1755	2143	64	53	1753	2149	63	1759	2145	63	1832	1857	1737	2207	2099	2096

COUNTY.

42	41	42	41	...	42	41	...	42	42	42	41	41	41
128	112	...	11	140	109	...	135	115	...	140	140	142	110	109	109
51	48	...	2	51	50	...	53	48	...	53	53	51	50	48	48
133	55	1	8	133	55	1	133	55	1	130	130	137	59	58	58
51	45	51	45	...	51	44	...	96	97	97	3	3	3
84	19	84	19	...	83	19	...	84	84	84	19	19	19
30	55	...	4	34	55	...	34	55	...	50	50	26	62	39	38
54	22	54	22	...	54	22	...	57	54	54	19	22	22
39	67	39	67	...	39	67	...	41	41	39	67	65	65

POCAHONTAS

VOTING PRECINCT,	PRESIDENTIAL ELECTORS.				SECRETARY OF STATE.				AUDITOR OF STATE.			
	Harrison.	Cleveland.	Streeter.	Fisk.	F. D. Jackson.	W. McHenry.	J. B. Van Court.	Jas. Mickelwait.	J. A. Lyons.	D. J. Ockerson.	C. M. Farnsworth.	Malcom Smith.
Lincoln.....	29	34	---	---	29	34	---	---	29	34	---	---
Lizard.....	24	77	---	---	24	77	---	---	24	77	---	---
Marshall.....	52	22	---	2	51	23	---	2	51	23	---	---
Powhatan.....	94	26	---	11	95	27	---	28	95	28	---	28
Sherman.....	31	23	---	---	31	23	---	---	31	23	---	---
Swan Lake.....	77	70	---	---	79	68	---	---	79	68	---	---
Washington.....	77	31	---	---	78	31	---	---	78	31	---	---
Total.....	999	745	1	40	1001	749	1	35	998	752	1	35

POLK

Allen.....	84	34	15	2	83	36	14	2	83	35	15	2
Beaver.....	160	88	4	2	161	88	4	1	161	88	4	1
Bloomfield Tp. 1st precinct.....	170	123	9	---	167	128	9	---	170	123	9	---
2d precinct.....	42	113	1	1	43	113	1	---	43	113	1	---
Camp.....	131	196	18	---	131	196	18	---	131	196	18	---
Clay.....	154	75	---	1	155	74	---	1	155	74	---	1
Crocker.....	120	90	5	4	120	90	5	4	120	90	5	4
Delaware.....	145	61	3	2	145	61	3	2	145	61	3	2
Douglas.....	106	60	---	---	107	64	---	---	106	60	---	---
Elkhart.....	108	65	---	---	107	66	---	---	108	65	---	---
Franklin.....	101	69	2	---	101	69	2	---	101	69	2	---
Four Mile.....	36	67	2	---	36	67	2	---	36	67	2	---
Grant.....	100	88	6	1	98	90	6	1	99	89	6	1
Jefferson.....	104	82	5	---	101	85	5	---	105	81	5	---
Lincoln.....	120	58	---	---	120	58	---	---	120	58	---	---
Madison.....	208	130	1	2	203	135	1	2	203	135	1	2
Saylor Tp. 1st precinct.....	108	49	6	1	108	49	6	1	108	49	6	1
Capital Park, 2d precinct.....	81	34	---	---	80	37	---	---	81	36	---	---
Valley Tp. 1st precinct.....	153	78	2	28	164	76	2	20	164	76	2	20
N. Des Moines, 2d precinct.....	288	118	4	9	290	115	5	8	292	114	5	8
Greenwood, 3d precinct.....	30	16	---	---	30	16	---	---	29	17	---	---
Walnut.....	134	106	8	1	133	108	8	1	133	108	8	1
Washington.....	93	70	1	---	94	70	1	---	92	72	1	---
Webster.....	95	81	3	---	94	82	3	---	95	81	3	---
Des Moines, 1st ward.....	177	317	2	---	157	332	2	---	163	327	2	---
2d ward.....	459	393	2	1	430	431	2	---	438	422	2	---
3d ward, 1st pr'ct.....	355	242	4	5	341	258	2	2	341	261	3	2
3d ward, 2d pr'ct.....	533	242	4	10	503	272	4	4	515	259	4	5
4th ward, 1st pr'ct.....	686	425	8	10	676	438	8	6	682	433	8	6

COUNTY.—Continued.

TREASURER OF STATE.				JUDGE SUPREME COURT.			ATTORNEY GENERAL.			RAILROAD COMMISSIONERS.					
P. V. Twombly.	Amos Case.	James Rice.	E. O. Sharp.	C. T. Cranger.	P. H. Smyth.	M. H. Jones.	J. Y. Stone.	Jos. C. Mitchell.	D. H. Williamson.	Smith.	Campbell.	Mahin.	Dey.	Lund.	Wills.
29	34	29	34	29	34	29	29	29	34	34	34
24	77	24	77	24	77	24	24	24	77	77	77
51	23	53	23	53	23	54	54	53	23	22	22
95	28	95	33	100	28	100	100	98	33	28	28
31	21	31	21	31	23	33	33	31	23	21	21
79	68	79	68	80	68	79	80	79	68	68	67
78	31	78	31	80	31	80	80	73	38	31	31
999	748	1	35	1017	752	1	1018	750	1	1092	1091	1090	746	685	683

COUNTY.

84	34	15	2	84	34	15	84	34	15	105	105	72	61	30	30
161	88	4	1	160	89	4	161	88	4	169	170	158	102	83	89
170	123	9	170	123	9	171	123	8	197	197	144	158	105	105
43	113	1	43	113	1	43	113	1	46	47	32	125	109	109
131	196	18	131	196	18	131	196	18	150	151	131	214	195	194
155	74	1	155	75	156	74	146	146	138	92	82	84
120	90	5	4	123	90	5	123	90	5	128	128	124	96	91	91
145	61	3	2	145	61	3	145	61	3	147	147	147	63	61	60
106	60	106	60	106	60	107	107	103	63	59	59
108	65	108	65	108	65	108	108	108	65	65	65
101	69	2	101	69	2	101	69	2	106	106	98	74	66	66
36	67	2	36	67	2	36	67	2	40	40	35	70	65	65
99	89	6	1	100	88	6	99	89	6	107	107	100	95	86	86
105	81	5	105	81	5	105	81	5	110	110	103	87	82	81
120	58	120	58	120	58	124	125	106	61	65	53
203	135	1	2	203	137	1	205	135	1	211	210	187	155	130	130
108	49	6	1	108	49	6	108	49	6	115	115	106	58	48	48
83	34	6	85	36	82	36	83	85	82	41	34	35
160	70	2	2	175	70	3	173	76	3	184	186	173	85	73	72
286	120	5	8	289	122	5	290	122	5	304	307	264	154	103	103
49	17	29	16	29	17	30	30	24	22	16	16
133	108	8	1	133	108	7	139	107	4	154	153	130	120	95	96
93	71	1	93	71	1	93	71	1	97	97	88	77	68	68
95	81	3	94	81	3	95	81	3	110	111	80	90	68	68
164	326	2	158	332	2	165	324	2	171	171	147	342	315	313
441	421	2	426	427	2	437	445	2	464	464	373	476	380	376
341	262	2	2	327	273	3	341	263	3	350	350	276	333	250	245
516	261	4	5	502	277	4	517	259	4	539	541	438	348	239	242
685	430	8	7	675	444	8	683	437	8	715	719	600	535	392	392

POLK

VOTING PRECINCT.	PRESIDENTIAL ELECTORS.				SECRETARY OF STATE.				AUDITOR OF STATE.			
	Harrison.	Cleveland.	Streeter.	Fisk.	F. D. Jackson.	W. McHenry.	J. B. Van Court.	Jas. Mickelwait.	J. A. Lyons.	D. J. Ockerson.	C. M. Farnsworth.	Malcom Smith.
Des Moines, 4th ward, 2d pr'ct	240	99	3	3	236	103	3	2	241	98	3	2
Lee Tp. 5th ward, 1st pr'ct	576	291	28	4	547	326	4	4	550	320	6	4
5th ward, 2d pr'ct	327	211	4	1	322	216	3	1	322	215	5	1
6th ward, 1st pr'ct	339	266	6	6	300	301	3	5	308	296	3	5
6th ward, 2d pr'ct	139	71	1	3	138	73	2	1	138	73	2	1
7th ward	337	458	5	2	301	476	4	2	301	477	5	2
Total	7049	4966	142	106	6816	5133	133	76	6879	5068	139	77

POTTAWATTAMIE

Council Bluffs, 1st ward	308	362	2	5	314	364	1	312	364	1
2d ward	503	536	9	9	498	540	9	5	498	540	9	5
3d ward	350	360	12	3	350	361	12	1	351	360	12	1
4th ward, 1st pr	457	407	10	8	450	414	10	7	449	415	10	7
4th ward, 2d pr	137	268	22	136	269	22	136	269	22
Kane, outside	18	5	1	1	19	5	1	19	5	1
Boomer	64	133	64	133	64	133
Belknap	187	71	1	6	189	71	1	4	189	71	1	4
Carson	153	80	153	81	152	81
Center	137	53	138	52	138	52
Crescent	46	96	1	46	96	1	46	96	1
Grove	143	69	143	69	143	69
Garner	111	121	110	122	110	122
Hardin	88	88	2	89	87	2	89	87	2
Hazel Dell	99	99	100	98	100	98
James	104	83	105	83	105	83
Knox	226	264	13	224	265	13	224	265	13
Keg Creek	49	104	49	104	49	104
Layton	147	182	5	2	148	175	5	148	175	5
Lewis	98	104	98	104	99	103
Lincoln	92	98	71	99	71	99
Macedonia	100	89	1	99	90	1	99	90	1
Minden	57	197	1	59	195	1	59	195	1
Neola	127	171	2	129	172	2	129	172	2
Norwalk	105	117	105	116	104	116
Pleasant	53	104	1	53	104	1	53	104	1
Rockford	71	102	73	102	73	102
Silver Creek	98	79	4	98	79	4	98	79	4
Valley	136	121	136	121	136	121

COUNTY.—Continued.

TREASURER OF STATE.				JUDGE SUPREME COURT.			ATTORNEY GENERAL.			RAILROAD COMMISSIONERS.						
V. P. Twombly.	Amos Case.	James Rice.	E. O. Sharp.	C. T. Granger.	P. H. Smyth.	M. H. Jones.	J. Y. Stone.	Jos. C. Mitchell.	D. H. Williamson.	Smith.	Campbell.	Mabin.	Dey.	Lund.	Wills.	
238	98	4	2	241	97	4	244	96	4	266	265	232	116	77	76	
551	318	6	4	523	347	6	549	320	6	546	550	505	365	328	328	
340	216	5	1	319	217	5	323	217	3	325	334	312	233	210	213	
307	298	3	5	292	317	3	307	302	3	296	296	264	351	303	304	
137	73	2	1	139	73	2	140	72	2	142	142	128	85	71	72	
301	418	4	2	298	419	5	302	416	5	287	290	278	511	493	489	
6875	5080	148	80	6795	5199	140	6911	5113	134	7179	7210	6186	5923	4937	4923	

COUNTY.

317	364	1	313	364	1	317	354	1	309	312	313	365	363	367	
497	540	9	5	497	543	9	501	557	9	502	504	496	556	542	544
351	360	12	2	349	364	12	352	359	12	355	351	338	388	368	364
449	415	10	7	450	417	10	452	411	10	458	473	444	438	411	430
136	266	22	136	269	22	135	269	22	145	146	138	278	271	286	
18	5	1	19	5	1	20	4	1	22	21	19	6	3	4	
64	133	1	64	133	1	66	131	1	66	65	63	134	131	131	
189	71	1	189	75	1	187	72	1	188	174	172	90	90	76	
152	81	1	149	84	1	152	81	1	159	149	143	90	81	74	
138	52	1	138	52	1	138	52	1	136	137	136	52	50	50	
46	96	1	43	99	1	46	96	1	43	44	44	100	99	99	
143	69	1	143	69	1	142	70	1	143	143	141	71	69	69	
110	122	1	110	122	1	110	122	1	112	111	111	120	121	121	
89	87	2	89	87	2	89	86	2	94	94	81	94	82	82	
100	98	1	99	99	1	100	98	1	98	98	97	101	100	100	
105	83	1	105	83	1	105	83	1	105	105	105	83	83	83	
224	265	13	216	271	13	224	265	13	211	209	216	286	277	287	
49	104	1	49	104	1	49	104	1	49	49	48	104	104	104	
148	175	5	148	175	5	148	175	5	146	151	151	180	175	175	
97	105	1	97	105	1	97	105	1	102	99	98	98	104	104	
71	99	1	71	99	1	71	99	1	71	71	71	99	99	99	
99	90	1	99	90	1	99	90	1	105	97	91	100	93	84	
59	195	1	59	195	1	60	195	1	59	59	56	199	196	196	
129	172	2	128	174	2	130	172	2	153	154	99	202	143	145	
104	116	1	101	120	1	105	116	1	98	102	99	123	121	116	
53	104	1	53	104	1	53	104	1	59	60	53	109	98	98	
73	102	1	71	104	1	73	102	1	72	72	72	103	103	103	
98	79	4	98	79	4	98	79	4	103	103	98	83	78	78	
135	122	1	136	121	1	136	121	1	137	136	135	122	121	120	

POTTAWATTAMIE

VOTING PRECINCT.	PRESIDENTIAL ELECTORS.				SECRETARY OF STATE.				AUDITOR OF STATE.			
	Harrison.	Cleveland.	Streeter.	Fisk.	F. D. Jackson.	W. McHenry.	J. B. Van Court.	Jas. Mickelwait.	J. A. Lyons.	D. J. Ockerson.	C. M. Farnsworth.	Malcom Smith.
Washington	110	95	109	95	109	96
Waveland	88	80	88	80	1	...	88	80	1	...
Wright	95	47	5	4	95	47	5	4	95	47	5	4
York	54	102	1	...	54	102	1	...	54	102	1	...
Total	4591	4881	90	41	4591	4890	89	25	4589	4889	89	25

POWESHIEK

Jefferson	65	119	1	...	65	119	1	...	65	119	1	...
Madison	94	88	95	87	95	87
Sheridan	72	91	1	2	72	91	1	...	72	91	1	...
Chester	93	34	8	...	94	24	8	1	94	34	8	1
Grinnell	103	70	14	7	102	70	15	7	102	70	15	7
Grinnell, 1st ward	90	33	5	10	100	32	3	101	31	5	3	...
2d ward	135	60	8	2	135	60	8	2	135	60	8	2
3d ward	117	55	8	2	118	55	8	...	118	55	8	...
4th ward	138	55	1	1	138	55	1	1	138	55	1	1
Malcom	118	108	8	2	118	109	8	1	118	109	8	1
Bear Creek	254	204	6	1	253	202	6	1	250	199	6	1
Warren	91	117	9	1	91	118	5	...	92	118	6	...
Lincoln	92	96	...	2	93	97	93	97
Scott	107	64	1	...	108	64	107	64	1	...
Pleasant	79	63	22	...	79	63	22	...	79	63	22	...
Washington	71	68	14	...	72	67	15	...	72	67	15	...
Sugar Creek	87	119	29	...	88	115	31	...	86	118	29	...
Union	80	48	17	...	80	48	17	...	80	48	17	...
Jackson	291	194	6	4	291	193	7	4	281	193	7	4
Deep River	170	93	9	...	170	93	9	...	170	93	9	...
Total	2347	1779	167	34	2362	1771	167	20	2368	1771	167	20

RINGGOLD

Union	91	75	11	5	91	75	11	5	91	75	11	5
Tingley	142	46	6	8	142	45	6	7	144	45	6	7
Jefferson	118	59	11	...	118	62	9	...	118	62	9	...
Lincoln	72	71	11	8	72	73	9	8	72	73	9	8
Grant	127	62	6	6	128	63	6	6	128	63	6	6
Washington	100	76	100	76	100	76
Liberty	80	56	3	11	80	57	3	10	80	57	3	10
Monroe	108	39	2	2	109	39	1	2	109	39	1	2

COUNTY.—Continued.

TREASURER OF STATE.				JUDGE SUPREME COURT.			ATTORNEY GENERAL.			RAILROAD COMMISSIONERS.					
V. P. Twombly.	Amos Case.	James Rice.	E. O. Sharp.	C. T. Granger.	P. H. Smyth.	M. H. Jones.	J. Y. Stone.	Jos. C. Mitchell.	D. H. Williamson.	Smith.	Campbell.	Mahin.	Dey.	Lund.	Wills.
109	96	1	---	109	96	---	107	97	---	117	118	106	99	88	88
88	80	---	---	88	80	---	88	80	---	102	111	48	123	55	57
95	41	5	---	97	42	5	98	41	5	103	104	100	42	39	39
54	102	1	---	54	102	1	54	102	1	54	56	55	102	103	101
4583	4892	89	25	4567	4927	89	4602	4872	90	4676	4678	4437	5140	4861	4874

COUNTY.

65	119	1	---	65	119	1	65	119	1	67	67	65	120	118	118
95	87	---	---	95	87	---	95	88	---	95	95	95	87	87	87
72	91	---	---	74	91	1	72	91	1	73	73	73	91	91	91
94	34	8	---	94	34	8	94	34	8	104	104	93	44	33	33
102	71	14	7	103	71	14	103	70	15	124	122	102	81	53	75
101	31	5	3	101	31	6	103	30	5	106	109	98	40	30	28
135	58	8	2	134	62	8	135	61	8	142	141	127	61	52	62
118	55	8	---	119	55	8	119	55	8	119	116	119	66	63	63
138	55	1	---	138	55	1	138	56	1	139	142	135	58	51	53
118	109	8	---	118	109	8	119	109	7	139	140	116	110	82	83
260	199	6	1	251	212	4	261	199	3	247	246	236	225	217	221
92	118	6	---	90	120	5	92	118	5	95	96	91	123	119	120
53	97	---	---	93	97	---	93	97	---	92	99	91	98	97	88
107	64	1	---	107	64	1	107	64	1	117	118	107	64	55	54
79	63	22	---	79	63	22	79	63	22	121	126	72	92	34	29
72	67	15	---	72	67	15	73	67	14	92	93	65	88	61	61
86	118	29	---	87	118	29	87	118	29	117	128	84	145	115	116
80	48	17	---	80	48	17	80	48	17	105	110	74	71	40	35
291	193	7	4	293	195	7	291	194	7	308	309	284	199	183	182
169	93	9	---	169	94	9	170	93	9	176	181	168	105	92	93
2367	1770	166	20	2360	1793	164	2376	1774	163	2578	2615	2295	1968	1675	1692

COUNTY.

91	75	11	5	91	76	11	98	76	9	103	105	91	88	75	74
144	45	6	7	147	46	6	148	46	6	158	159	147	52	40	37
118	62	9	---	118	62	---	120	62	7	137	137	110	79	52	52
72	73	8	---	72	73	9	72	73	9	126	126	61	90	23	23
128	63	5	---	128	66	6	133	63	6	148	148	128	74	51	51
109	76	1	---	109	76	1	109	76	---	101	102	100	77	74	74
80	57	3	11	82	58	3	83	58	3	99	101	76	69	47	45
109	39	1	2	110	39	1	111	39	1	114	114	104	45	34	32

RINGGOLD

VOTING PRECINCT.	PRESIDENTIAL ELECTORS.				SECRETARY OF STATE.				AUDITOR OF STATE.			
	Harrison.	Cleveland.	Streeter.	Fisk.	F. D. Jackson.	W. McHenry.	J. B. Van Court.	Jas. Mickelwait.	J. A. Lyons.	D. J. Ockerson.	C. M. Farnsworth.	Malcom Smith.
Athens	139	90	2	5	139	91	2	4	139	91	2	4
Poe	86	41	2	2	86	41	2	2	86	41	2	2
Mt. Ayr	206	82	2	2	208	82	2	5	208	82	2	6
Rice	94	66	2	2	94	66	2	2	94	66	2	2
Benton	83	103	2	3	84	104	2	1	84	104	2	1
Clinton	121	57	2	2	121	57	2	2	121	57	2	1
Middlefork	71	53	3	3	70	54	3	3	70	54	3	3
Lotts Creek	79	42	3	3	86	42	3	7	86	42	3	2
Riley	55	28	2	8	55	28	2	8	55	28	2	8
Total	1766	1040	62	82	1771	1049	57	73	1773	1049	56	72

SAC

Douglas	76	37	1	1	76	37	1	1	76	37	1	1
Delaware	77	47	2	2	77	47	1	2	77	47	1	2
Eden	83	52	2	2	83	52	2	2	83	52	2	2
Eureka	136	78	4	4	134	78	3	3	134	78	3	3
Cook	86	36	2	2	86	36	2	2	86	36	2	2
Boyer Valley	136	91	4	4	139	91	2	2	139	91	2	2
Jackson	275	110	17	17	284	112	7	7	285	111	7	7
Cedar	66	36	3	3	69	36	3	3	69	36	3	3
Coon Valley	74	74	3	3	75	71	3	5	75	71	3	5
Wolf Lake	149	60	3	3	151	59	2	2	151	59	2	2
Clinton	89	52	2	2	89	52	2	2	89	52	2	2
Richland	216	125	1	4	213	125	1	4	206	137	1	2
Wheeler	103	29	2	2	102	29	2	2	63	69	2	2
Levey	124	77	2	2	125	78	2	2	125	78	2	2
Viola	55	93	2	2	55	93	2	2	55	93	2	2
Sac	87	107	2	12	87	107	2	12	87	107	2	12
Total	1832	1102	7	55	1845	1103	7	38	1800	1154	7	36

SCOTT

Davenport City, 1st ward	147	658	24	1	142	663	24	1	140	664	24	1
2d ward	139	650	3	3	139	655	3	3	132	655	3	3
3d ward	146	561	2	2	137	571	2	2	137	571	2	2
4th ward	384	529	8	4	385	530	7	3	384	530	8	3
5th ward	417	463	4	7	415	466	4	6	415	466	4	6
6th ward	390	329	3	5	389	329	3	5	389	329	3	5
Davenport Twp. 1st precinct	121	220	3	3	123	218	3	3	123	218	3	3
2d precinct	49	273	5	5	48	274	5	5	48	274	5	5

COUNTY.—Continued.

TREASURER OF STATE.				JUDGE SUPREME COURT.			ATTORNEY GENERAL.			RAILROAD COMMISSIONERS.					
V. P. Twombly.	Amos Case.	James Rice.	E. O. Sharp.	C. T. Grauger.	P. H. Smyth.	M. H. Jones.	J. Y. Stone.	Jos. C. Mitchell.	D. H. Williamson.	Smith.	Campbell.	Mahin.	Dey.	Lund.	Wills.
139	91	2	4	139	91	2	142	91	2	149	147	137	98	82	76
86	41	2	4	86	41	2	86	41	2	84	84	77	48	41	41
209	82	2	5	212	82	3	212	82	3	228	212	209	87	82	78
89	60	2	1	94	60	2	95	60	2	95	95	94	60	59	58
84	104	2	1	88	98	2	85	101	2	93	93	79	108	94	95
121	57	3	1	121	57	3	122	57	3	123	122	119	59	57	55
76	54	3	3	70	54	3	70	54	3	74	74	69	58	47	40
86	40	3	7	81	42	3	109	17	3	116	116	68	63	16	16
57	26	2	8	55	28	2	55	30	2	60	60	55	34	29	29
2776	1045	57	72	1788	1049	50	1834	1026	54	2008	1995	1724	1189	903	876

COUNTY.

76	37	1	1	76	37	1	76	37	1	76	76	76	37	37	37
76	47	1	2	77	49	1	79	47	1	80	80	70	57	47	47
83	52	2	2	83	52	2	83	52	2	84	84	83	53	52	52
134	78	3	3	134	80	3	138	78	3	136	136	133	80	78	78
86	36	2	2	86	36	2	86	36	2	86	86	86	36	36	36
139	91	2	2	139	93	2	147	85	2	147	147	139	88	83	83
281	112	7	7	290	111	7	282	115	7	291	291	287	113	111	110
69	36	2	2	69	36	2	69	36	2	70	70	69	36	35	35
75	71	3	5	78	71	3	78	71	3	103	103	62	89	50	49
151	59	2	2	150	55	2	150	59	2	184	192	122	84	19	17
89	52	2	2	89	52	2	89	52	2	91	121	87	54	51	19
214	126	1	4	215	125	1	218	126	1	213	213	207	137	133	133
103	29	2	2	103	29	2	103	29	2	103	107	74	58	29	24
125	78	3	3	125	68	3	125	78	3	129	129	128	74	73	73
55	93	2	2	55	93	2	55	93	2	55	55	55	93	93	93
87	107	2	12	91	112	2	97	107	2	96	95	82	125	110	110
843	1104	7	38	1860	1099	7	1875	1101	7	1944	1985	1760	1214	1037	996

COUNTY.

140	663	24	1	143	661	24	142	661	24	403	402	109	748	405	396
133	655	3	3	132	656	3	133	656	3	369	371	94	690	413	414
137	571	2	2	137	571	2	136	571	2	473	474	97	619	232	230
384	530	8	3	385	529	8	385	530	8	526	519	266	663	393	395
415	466	4	6	415	466	4	415	466	4	429	429	272	608	444	450
389	329	3	5	391	329	3	391	329	3	361	357	295	432	359	365
123	218	3	3	124	219	3	124	219	3	127	127	118	225	216	216
48	274	5	5	274	274	5	48	274	5	262	262	32	293	64	64

SCOTT

VOTING PRECINCT.	PRESIDENTIAL ELECTORS.				SECRETARY OF STATE.				AUDITOR OF STATE.			
	Harrison.	Cleveland.	Streeter.	Fisk.	E. D. Jackson.	W. McHenry.	J. B. Van Court.	Jas. Michlewait.	J. A. Lyons.	D. J. Ockerson.	C. M. Farnsworth.	Malcom Smith.
Allen's Grove.....	58	115	4	58	115	4	58	115	4
Blue Grass.....	38	227	40	227	49	227
Buffalo.....	143	168	7	143	168	7	143	168	7
Butler.....	55	121	55	121	55	121
Cleona.....	1	143	1	144	1	144
Hickory Grove.....	19	191	19	191	19	191
Le Claire.....	216	175	18	217	175	17	215	175	17
Liberty.....	65	173	65	173	65	173
Lincoln.....	55	126	55	125	55	126
Pleasant Valley.....	86	94	2	86	94	2	86	94	2
Princeton.....	151	110	4	151	117	4	151	117	4
Rockingham.....	18	45	18	45	18	45
Sheridan.....	87	166	87	166	87	166
Winfield.....	47	155	47	155	47	155
Total.....	2832	5692	53	51	2820	5723	52	46	2808	5724	53	46

SHELBY

Jefferson.....	146	89	7	146	89	7	146	89	7
Greeley.....	112	61	8	112	61	10	112	61	10
Union.....	105	132	1	105	132	1	105	132	1
Grove.....	80	70	12	80	69	13	80	70	12
Washington.....	78	120	17	77	120	18	77	120	18
Westphalia.....	24	237	24	237	24	237
Douglas.....	123	68	17	123	68	20	122	68	20
Polk.....	48	81	31	48	82	31	48	82	30
Jackson.....	37	99	4	36	100	4	35	100	4
Harlan.....	289	200	45	3	288	202	45	2	289	201	45	2
Lincoln.....	95	97	96	97	96	97
Cass.....	101	115	1	102	115	102	115
Shelby.....	107	117	2	107	117	2	107	117	2
Fairview.....	85	106	2	85	106	2	85	106	2
Monroe.....	101	84	4	101	84	4	101	84	4
Clay.....	93	84	2	93	84	2	92	85	2
Total.....	1714	1762	150	8	1712	1763	154	6	1711	1764	153	6

COUNTY.—Continued.

TREASURER OF STATE.				JUDGE SUPREME COURT.			ATTORNEY GENERAL.			RAILROAD COMMISSIONERS.					
V. P. Twombly.	Amos Case.	James Rice.	E. O. Sharp.	C. T. Granger.	P. H. Smyth.	M. H. Jones.	J. Y. Stone.	Jos. C. Mitchell.	D. H. Williamson.	Smith.	Campbell.	Mahin.	Dey.	Lund.	Wills.
58	115	4	...	58	115	4	58	115	4	58	58	57	123	116	119
46	227	46	227	...	46	227	...	49	49	35	232	218	218
143	168	7	...	143	168	7	143	168	7	147	146	146	178	165	171
55	131	55	131	...	55	61	...	114	114	...	176	62	62
1	144	1	144	...	1	144	...	51	51	...	145	93	93
20	190	19	191	...	20	190	...	108	108	19	191	102	102
215	175	...	17	221	177	...	222	176	...	222	224	218	190	177	177
65	173	64	174	...	65	173	...	62	62	62	176	176	176
55	126	55	126	...	55	126	...	58	58	47	134	123	123
86	94	...	2	88	94	...	88	94	...	88	88	88	94	94	94
151	117	...	4	154	117	...	151	116	...	151	151	151	116	116	116
18	45	18	45	...	18	45	...	24	24	18	45	39	39
87	166	87	166	...	87	166	...	80	80	79	171	169	171
47	155	47	155	...	47	155	...	47	47	47	155	155	155
2810	5724	53	46	2829	5725	53	2884	5662	53	4211	4201	2250	6398	4331	4346

COUNTY.

146	89	7	...	146	89	7	146	87	7	180	181	111	132	61	61
112	61	10	...	112	61	10	112	61	10	146	148	42	142	36	35
105	132	1	...	105	132	1	105	132	...	110	110	104	134	128	128
80	69	12	...	80	69	12	80	69	12	92	92	79	82	69	69
77	120	18	...	77	120	18	77	119	18	120	121	62	152	95	95
24	237	24	237	...	24	237	...	22	22	22	239	237	239
182	68	20	...	117	73	20	121	68	20	152	151	53	152	62	61
18	82	31	...	48	82	31	48	82	31	96	96	35	126	65	65
35	100	5	...	35	100	5	35	100	5	52	55	16	123	93	80
289	201	45	2	289	203	45	286	206	45	338	338	278	258	199	199
96	97	96	97	...	96	97	...	119	119	64	130	74	74
102	115	102	115	...	102	115	...	108	108	96	119	109	110
197	117	2	...	196	118	2	197	117	2	196	196	192	123	117	118
85	106	2	...	85	106	2	85	106	2	86	87	85	108	107	106
101	84	...	4	101	85	...	105	84	...	105	105	101	88	84	84
93	83	2	...	93	84	2	93	84	2	112	114	88	89	67	63
1712	1761	155	6	1706	1774	155	1714	1764	154	2034	2043	1428	2197	1603	1587

SIOUX

VOTING PRECINCT.	PRESIDENTIAL ELECTORS.				SECRETARY OF STATE.				AUDITOR OF STATE.			
	Harrison.	Cleveland.	Streeter.	Fisk.	F. D. Jackson.	W. McHenry.	J. B. Van Court.	Jas. Mickelwait.	J. A. Lyons.	D. J. Ockerson.	C. M. Farnsworth.	Malcom Smith.
Buncombe.....	137	54	2	137	51	2	137	51	2
Capel.....	51	21	51	21	51	21
Center.....	61	22	61	22	61	22
Eagle.....	53	31	53	31	1	53	31	1
East Orange.....	11	143	2	11	143	2	11	143	2
Floyd.....	81	105	83	105	83	105
Garfield.....	25	22	25	22	25	22
Grant.....	73	39	5	73	39	5	73	39	5
Holland.....	230	101	230	101	230	101
Lincoln.....	170	95	170	95	170	95
Logan.....	84	69	4	2	83	70	4	2	83	70	4	2
Lynn.....	45	39	46	39	46	39
Nassau.....	126	148	127	147	127	147
Plato.....	34	34	34	34	34	34
Reading.....	157	85	9	157	86	8	157	86	8
Rock.....	117	106	118	105	118	106
Settlers.....	59	46	61	46	61	46
Sheridan.....	86	69	86	69	86	69
Sherman.....	91	67	91	67	2	91	67	2
Washington.....	55	58	2	55	58	2	55	58	2
Welcome.....	53	37	53	37	53	37
West Branch.....	106	18	107	18	107	18
Total.....	1995	1408	11	15	1912	1407	11	17	1912	1407	11	17

STORY

Collins.....	131	76	7	131	76	7	131	76	7
Franklin.....	133	35	19	5	133	35	19	5	133	35	19	3
Grant.....	84	57	1	1	84	57	1	1	84	57	1	1
Howard.....	199	17	1	199	17	1	199	17
Indian Creek.....	173	75	32	173	75	32	173	75	32
Lafayette.....	150	97	1	2	150	97	1	2	150	97	1	2
Lincoln.....	106	66	4	106	66	4	106	66	4
Milford.....	95	39	2	1	95	39	2	1	95	39	2	1
Nevada.....	270	160	1	11	274	159	1	7	273	161	1	7
New Albany.....	110	91	1	1	110	91	1	1	110	91	1	1
Palestine.....	233	21	233	21	233	21
Richland.....	97	35	2	96	36	2	97	35	2

COUNTY.

TREASURER OF STATE.				JUDGE SUPREME COURT.			ATTORNEY GENERAL.			RAILROAD COMMISSIONERS.					
P. V. Twombly.	Amos Case.	James Rice.	E. O. Sharp.	C. T. Granger.	P. H. Smyth.	M. H. Jones.	J. Y. Stone.	Jos. C. Mitchell.	D. H. Williamson.	Smith.	Campbell.	Mahin.	Dey.	Lund.	Wills.
137	51		2	138	51		138	51		137	137	133	52	52	55
51	21			51	21		51	21		51	51	50	22	21	21
61	22			61	22		71	12		65	75	51	23	22	10
53	31		1	53	31		53	31		53	53	36	31	31	46
11	143	2		11	143	2	11	143	2	14	14	11	145	142	142
83	105			83	105		83	105		85	85	78	110	103	103
25	22			25	22		25	22		25	25	25	22	22	22
73	39	5		73	39	5	73	39	5	80	78	71	45	39	38
230	101			230	101		230	101		228	230	230	101	102	102
170	95			170	95		170	95		166	166	165	100	99	99
83	70	4	2	82	73	4	84	71	4	85	85	71	75	73	85
46	39			46	39		46	39		46	46	46	39	39	39
126	148			126	148		126	148		103	124	121	152	150	152
34	34			34	34		34	34		34	34	34	34	34	34
157	86		8	157	88		159	86		159	159	155	90	88	87
118	106			118	106		120	104		119	119	118	106	105	105
61	46			61	46		61	46		65	63	62	39	39	40
86	69			86	69		86	69		84	84	84	71	71	71
91	67		2	92	67		92	67		88	88	88	72	71	71
55	58		2	55	58		55	58		55	55	55	58	58	58
53	37			53	37		53	37		53	53	53	37	37	37
107	18			107	18		107	18		107	107	107	18	18	18
1921	1408	11	17	1912	1414	11	1928	1397	11	1902	1937	1844	1442	1416	1437

COUNTY.

131	76	7		131	76	7	131	76	7	139	140	131	84	75	84
133	35	19	2	133	35	20	133	34	22	170	172	112	60	18	18
84	57	1	1	84	57	1	84	57		89	86	79	61	56	55
199	17			199	17	1	199	17	1	200	200	196	22	17	17
173	73	32		173	75	32	173	75	32	212	213	170	109	67	66
150	97	1	2	147	101	1	151	97	1	150	150	147	100	101	98
106	66	4		106	66	4	106	66	4	111	111	103	71	65	66
95	39	2	1	95	39	2	95	39	2	98	98	96	41	39	39
273	101	1	7	270	160	1	272	161	1	278	278	278	152	153	158
110	91	1	1	109	93	1	111	91	1	105	107	94	103	95	101
233	21			233	21		233	21		225	231	229	24	29	24
97	35	2		97	35	2	97	35	2	103	103	79	53	31	31

STORY

VOTING PRECINCT.	PRESIDENTIAL ELECTORS.				SECRETARY OF STATE.				AUDITOR OF STATE.			
	Harrison.	Cleveland.	Streeter.	Fisk.	F. D. Jackson.	W. McHenry.	J. B. Van Court.	Jas. Mickelwait.	J. A. Lyons.	D. J. Ockerson.	C. M. Farnsworth.	Malcom Smith.
Sherman	59	65	8	...	59	66	7	...	59	66	7	...
Union	181	63	3	3	182	63	3	3	182	63	3	3
Warren	76	28	...	4	78	28	78	28
Washington	323	125	15	9	325	117	21	...	324	118	21	...
Total	2420	1050	98	37	2428	1043	102	31	2427	1045	101	29

TAMA

Geneseo	104	37	3	...	104	37	3	...	104	37	3	...
Clark	170	118	1	...	171	117	1	...	171	117	1	...
Oneida	45	111	44	112	44	112
York	60	191	60	191	60	191
Salt Creek	68	168	6	...	68	168	6	...	68	168	6	...
Buckingham	44	77	...	5	44	79	...	3	44	79	...	3
Perry	230	147	1	...	232	145	1	...	231	146	1	...
Carroll	40	109	40	109	40	109
Otter Creek	68	134	68	134	68	134
Richland	87	73	5	...	86	73	6	...	86	73	6	...
Grant	57	47	2	2	57	47	3	1	57	47	2	1
Crystal	54	83	2	3	56	82	2	2	56	82	2	2
Howard	103	70	6	...	103	70	6	...	103	70	6	...
Toledo	368	144	3	15	368	145	3	14	368	145	3	14
Tama	198	204	16	...	197	204	16	...	197	204	16	...
Columbia	73	93	73	93	73	93
Lincoln	41	108	41	108	41	108
Spring Creek	97	151	37	2	97	150	38	2	97	151	37	2
Carlton	127	76	8	...	128	76	8	...	128	76	8	...
Indian Village	174	108	3	2	175	108	4	...	175	109	3	...
Highland	97	45	5	...	97	45	5	...	97	45	5	...
Total	2305	2294	98	29	2309	2293	102	22	2308	2295	99	22

TAYLOR

Bedford	284	118	20	2	286	117	20	1	286	117	20	1
Benton	65	49	3	...	66	49	2	...	66	49	2	...
Clayton	78	66	79	66	79	66
Dallas	46	15	15	4	46	15	16	2	46	15	16	2
New Market	116	77	22	...	116	77	22	1	116	77	22	1
Gay	84	57	3	...	84	58	2	...	84	58	2	...
Grant	57	31	11	4	57	31	11	...	57	31	11	...
Clearfield	82	51	7	...	83	51	6	4	83	51	6	4

COUNTY.—Continued.

TREASURER OF STATE.				JUDGE SUPREME COURT.				ATTORNEY GENERAL.		RAILROAD COMMISSIONERS.					
V. P. Twombly.	Amos Case.	James Rice.	E. O. Sharp.	C. T. Granger.	P. H. Smyth.	M. H. Jones.	J. Y. Stone.	Jos. C. Mitchell.	D. H. Williamson.	Smith.	Campbell.	Mabin.	Dey.	Lund.	Wills.
182	66	3	3	182	66	7	59	66	7	131	131	50	82	1	1
78	63	7	3	182	63	3	182	65	3	184	184	181	70	65	63
324	288	21	823	78	29	79	79	28	21	80	80	75	32	27	27
	118	21	823	376	133	21	329	119	21	330	321	289	174	132	142
2427	1045	101	28	2418	1056	103	2434	1047	104	2605	2605	2311	1238	971	990

COUNTY.

104	37	3	104	37	3	104	37	3	110	110	109	35	34	34	
171	117	1	168	120	1	169	117	1	169	170	168	121	119	119	
44	112	44	112	44	112	44	112	44	43	44	44	113	112	112	
60	191	60	191	60	191	60	191	60	58	58	58	193	193	193	
58	168	6	67	169	6	68	168	6	73	70	67	175	169	172	
44	79	3	44	79	3	44	79	3	48	48	44	82	78	78	
231	146	1	229	146	1	230	146	1	232	229	228	150	146	146	
40	109	40	109	40	109	40	109	40	42	42	40	109	107	107	
68	134	68	134	68	134	68	134	68	68	68	68	134	134	134	
86	73	6	86	73	6	86	73	6	90	90	84	81	75	75	
58	47	2	57	47	2	58	47	2	77	81	24	83	30	26	
56	82	2	57	81	2	59	81	2	142	142	1	140			
103	70	6	103	70	6	103	70	6	111	111	99	80	68	68	
368	145	3	366	152	3	373	145	3	378	379	362	168	151	152	
197	204	16	146	254	16	196	204	16	159	161	141	268	252	256	
73	93	73	93	73	93	73	93	73	86	86	69	97	80	80	
41	108	41	108	41	108	41	108	41	51	51	41	108	98	98	
97	151	37	97	151	38	97	151	38	136	136	94	168	151	151	
128	76	8	128	76	8	128	76	8	136	136	128	84	76	76	
175	109	3	177	107	3	175	109	3	177	177	172	113	110	110	
97	45	5	97	45	5	97	45	5	102	100	97	49	45	47	
2309	2796	99	22	2253	2356	100	2313	2295	100	2488	2489	2138	2551	2228	2234

COUNTY.

286	117	20	1	286	117	20	286	117	20	311	311	288	135	113	111
66	49	2	66	49	2	66	49	2	74	75	71	45	43	43	
79	66	79	66	79	66	79	66	79	81	81	77	68	64	64	
46	15	16	2	46	17	16	48	15	64	64	46	33	15	15	
116	77	22	118	78	22	117	77	22	152	147	113	103	67	67	
84	58	2	84	58	2	84	58	2	89	89	85	58	49	67	
57	31	11	57	31	11	57	31	10	68	68	56	43	31	48	
83	51	6	85	51	6	85	51	6	119	121	77	63	22	31	

TAYLOR

VOTING PRECINCT.	PRESIDENTIAL ELECTORS.				SECRETARY OF STATE.				AUDITOR OF STATE.			
	Harrison.	Cleveland.	Streeter.	Fisk.	F. D. Jackson.	W. McHenry.	J. B. Van Court.	Jas. Mickelwait.	J. A. Lyons.	D. J. Ockerson.	C. M. Farnsworth.	Malcom Smith.
Grove	86	77	6	2	87	77	6	1	97	77	6	1
Holt	91	85	---	---	91	85	---	---	91	85	---	---
Jackson	63	32	18	---	65	32	18	---	65	32	18	---
Jefferson	116	73	16	---	116	74	16	---	116	74	16	---
Marshall	156	97	---	1	157	97	---	1	157	97	---	1
Mason	97	70	10	---	96	72	9	---	97	71	9	---
Nodaway	126	83	6	---	126	84	5	---	126	84	5	---
Platte	170	137	15	11	170	136	16	12	171	136	16	12
Folk	74	59	36	5	74	59	36	---	74	59	36	---
Ross	64	56	32	---	64	56	32	---	64	56	32	---
Washington	158	89	9	---	159	87	11	---	159	87	11	---
Total	2015	1322	230	29	2022	1333	228	22	2044	1322	228	21

UNION

Pleasant	60	54	12	---	60	54	12	---	60	54	12	---
Jones	85	81	33	---	85	81	33	---	85	81	33	---
New Hope	97	73	11	3	97	73	11	3	97	73	11	3
Sand Creek	45	36	50	---	44	36	51	---	44	36	51	---
Union	68	60	35	1	69	60	35	---	69	60	35	---
Afton	153	73	14	3	153	73	14	3	153	73	14	3
Dodge	49	48	28	5	49	48	28	5	49	48	28	5
Grant	85	41	23	---	85	40	24	---	85	40	24	---
Highland	67	50	14	---	67	50	14	---	67	50	14	---
Lincoln	70	43	32	---	70	43	32	---	70	43	32	---
Platte	92	68	33	3	92	68	33	3	92	68	33	3
Beck S H	31	23	12	---	31	23	12	---	31	23	12	---
Cromwell	93	36	4	4	94	36	4	3	94	36	4	3
Spaulding	77	39	28	---	77	39	28	---	77	39	28	---
Creston, 1st ward	187	189	39	1	191	192	39	---	191	192	39	---
2d ward	155	94	19	3	157	93	18	3	156	93	18	3
3d ward	107	142	17	---	108	141	17	---	106	143	17	---
4th ward	108	133	24	---	109	133	23	---	109	133	23	---
5th ward	204	131	32	1	206	130	32	---	204	133	32	---
Total	1833	1414	460	24	1844	1413	460	20	1839	1419	460	20

COUNTY.—Continued.

TREASURER OF STATE.				JUDGE SUPREME COURT.			ATTORNEY GENERAL.			RAILROAD COMMISSIONERS.					
V. F. Twombly.	Amos Case.	James Rice.	E. O. Sharp.	C. T. Grainger.	P. H. Smyth.	M. H. Jones.	J. Y. Stone.	Jos. C. Mitchell.	D. H. Williamson.	Smith.	Campbell.	Mahin.	Dey.	Lund.	Wills.
87	77	6	1	87	78	6	88	77	6	102	106	87	83	61	23
91	85			91	84		91	85		112	116	90	91	66	66
65	32	18		65	32	18	65	32	18	82	80	65	50	33	54
116	74	16		113	77	16	117	73	16	128	129	108	97	77	34
157	97		1	157	98		158	97		159	159	158	98	95	77
96	71	9		97	71	9	100	69	8	109	108	95	70	59	95
126	84	5		126	84	5	128	82	5	169	168	122	88	37	59
171	136	16	11	173	136	16	174	136	16	240	239	130	194	96	94
74	59	36		74	59	36	76	59	36	157	157	70	101	14	14
64	56	32		64	55	32	64	56	32	105	106	63	86	23	23
159	87	11		159	87	11	159	87	11	171	171	156	101	86	86
2023	1322	228		2027	1328	228	2042	1317	226	2492	2495	1963	1507	1045	1065

COUNTY.

60	54	12		60	54	12	60	54	12	70	69	59	67	54	55
85	81	33		85	81	33	85	81	33	146	142	81	118	56	54
97	73	11	3	95	75	11	97	73	11	173	175	92	91	68	67
44	36	51		44	36	51	44	36	51	110	111	37	94	20	20
69	60	35		69	59	35	69	60	35	139	132	64	99	31	24
153	73	14	3	154	73	16	154	73	16	192	185	144	99	54	51
49	48	28	5	49	48	28	50	48	27	82	83	46	83	46	46
85	49	24		85	40	24	85	40	24	109	112	87	65	37	37
67	50	14		67	50	14	67	50	14	86	84	63	68	48	44
70	43	32		70	43	32	70	43	32	109	109	63	72	34	35
92	68	33	3	92	71	33	114	56	26	162	162	91	103	35	33
31	23	12		31	23	12	31	23	12	43	43	31	33	19	19
94	36	4	3	94	36	4	93	36	4	97	97	85	49	35	39
77	39	28		77	39	28	77	39	28	101	103	79	65	38	30
101	192	39		191	192	39	191	192	39	306	171	138	119	89	87
156	93	18	3	156	96	18	159	94	18	200	162	123	115	100	109
108	140	18		108	141	17	107	142	17	163	89	71	175	171	125
109	133	23		109	133	23	108	133	24	190	121	77	132	137	130
204	133	32		202	136	32	204	135	32	264	197	156	180	166	149
1841	1415	461		1838	1426	462	1865	1408	455	2684	2287	1587	1827	1238	1154

VAN BUREN

VOTING PRECINCT,	PRESIDENTIAL ELECTORS.				SECRETARY OF STATE.				AUDITOR OF STATE.			
	Harrison.	Cleveland.	Streeter.	Fisk.	F. D. Jackson.	W. McHenry.	J. B. Van Court.	Jas. Mickelwait.	J. A. Lyons.	D. J. Ockerson.	C. M. Farnsworth.	Malcom Smith.
Farmington	181	243			183	242			183	242		
Bonaparte	136	165		4	134	168		3	135	167		3
Harrisburg	94	133			95	133			95	133		
Cedar	136	51		2	136	51		2	136	51		2
Fremont	80	34		36	81	35		37	81	35		37
Winchester	88	73		6	88	73		6	88	73		6
Washington	94	78			93	78			93	78		
Henry	85	38		1	86	38			86	38		
Vernon	129	67	1	2	130	68	1	1	130	68	1	1
Des Moines	130	93		1	131	93		1	131	93		1
Keosauqua	244	93	5	4	244	94	5	3	244	94	5	3
Pittsburg	80	82	1		80	82	1		79	83	1	
Lick Creek	99	111		10	99	110		9	99	110		9
Village	111	61	1	1	110	62	1	1	110	62	1	1
Portland	51	88	5	1	51	88	5	1	51	88	5	1
Chequest	77	108	1		77	109	1		77	109	1	
Milton	109	175		4	112	177		1	112	177		1
Cantril	104	82	6		104	82	5		104	82	5	
Total	2028	1775	20	72	2034	1783	19	65	2034	1783	19	65

WAPELLO

Adams	73	191	3		73	192	4		73	192	4	
Agency	123	92	3		123	92	3		123	92	3	
Columbia, 1st precinct	152	157	3		152	157	3		152	157	3	
2d precinct	62	15	2		62	15	2		62	15	2	
Center, 1st precinct	206	307	34		205	307	34		202	311	33	
2d precinct	369	255	15		369	255	15		363	263	12	
3d precinct	283	251	13	1	280	249	13	1	284	252	12	1
4th precinct	287	183	34	1	285	185	32	1	285	185	32	1
5th precinct	140	120	22		142	119	22		142	120	21	
6th precinct	271	161	37		210	162	38		210	162	38	
7th precinct	96	106	15		97	106	15		97	106	15	
8th precinct	74	145	7		74	146	7		74	147	7	
Cass	59	65	1		59	65	1		59	65	1	
Comptine	80	84	8		81	84	8		81	84	8	
Dahlonega	54	51	1		54	52	1		54	52	1	
Green	73	131	8		73	132	8		73	132	8	

COUNTY.

TREASURER OF STATE.				JUDGE SUPREME COURT.				ATTORNEY GENERAL.		RAILROAD COMMISSIONERS.					
V. P. Twombly.	Amos Case.	James Rice.	E. O. Sharp.	C. T. Granger.	P. H. Smyth.	M. H. Jones.	J. Y. Stone.	Jos. C. Mitchell.	D. H. Williamson.	Smith.	Campbell.	Mahin.	Dey.	Lund.	Wills.
185	240			182	243		183	242		182	180	180	243	243	247
134	168		3	133	162		134	169		126	126	125	177	175	176
95	133			95	133		95	133		102	102	93	136	125	124
136	51		2	136	51		136	51		136	136	136	51	51	51
81	35		37	81	35		81	35		81	81	81	35	35	35
88	73		6	88	73		88	73		89	89	88	73	72	72
93	78			93	78		93	78		91	92	91	78	78	79
84	38			86	38		86	38		86	86	86	38	38	38
130	68	1	1	130	68	1	130	68	1	131	131	130	69	68	68
131	93		1	131	93		131	93		134	133	127	98	90	90
246	92	4	3	244	94	5	244	94	5	249	247	244	99	94	96
82	80	1		80	82	1	80	82	1	87	87	80	83	75	75
99	110		9	99	110		99	110		99	99	99	110	110	110
110	62	1	1	110	62	1	110	62	1	110	110	109	64	63	63
51	88	5	1	51	89	5	52	88	5	56	56	51	94	89	89
77	109	1		77	109	1	77	109	1	81	82	77	110	106	106
111	178		1	111	178		113	177		114	114	109	181	176	176
104	82	5		104	82	5	104	82	5	119	119	102	88	71	71
2037	1778	18	65	2031	1786	19	2037	1783	19	2073	2070	2008	1827	1759	1766

COUNTY.

73	192	4		73	192	4	73	191	4	77	77	72	197	183	183
123	92	3		123	92	3	123	92	3	128	126	124	93	90	90
152	157	3		152	157	3	152	157	3	150	150	142	169	162	161
68	15	2		62	15	2	62	15	2	67	63	62	16	15	10
205	307	34		205	308	33	205	307	34	274	210	181	347	337	272
369	255	15		370	253	15	367	256	15	385	371	343	279	274	256
284	251	13	1	283	252	13	284	251	13	307	297	269	274	252	243
285	185	32	1	286	185	32	286	185	32	324	307	263	239	196	178
142	119	22		143	118	22	142	119	22	163	164	139	138	119	126
211	161	38		213	159	38	209	162	39	258	249	199	209	164	158
97	106	15		97	106	15	97	106	15	115	115	95	122	103	102
74	146	7		74	147	7	75	146	7	83	83	75	153	145	145
59	65	1		59	65	1	59	65	1	66	59	54	71	61	59
81	84	8		81	84	8	81	84	8	82	82	78	87	83	83
54	52	1		54	52	1	54	52	1	56	56	53	54	51	51
73	132	8		73	132	8	73	132	8	81	81	73	140	132	132

WAPELLO

VOTING PRECINCT.	PRESIDENTIAL ELECTORS.				SECRETARY OF STATE.				AUDITOR OF STATE.			
	Harrison.	Cleveland.	Streeter.	Fisk.	F. D. Jackson.	W. McHenry.	J. B. Van Court.	Jas. Micklewait.	J. A. Lyons.	D. J. Ockerson.	C. M. Farnsworth.	Malcom Smith.
Highland	123	84	4	---	123	84	4	---	123	84	4	---
Keokuk	55	74	2	---	54	74	2	---	54	74	2	---
Pleasant	100	98	12	---	101	100	10	---	101	100	10	---
Polk	97	97	6	---	97	97	6	---	97	97	6	---
Richland	267	108	110	---	267	107	111	---	267	107	111	---
Washington	298	316	6	1	297	316	6	1	297	316	6	1
Total	3282	3101	344	3	3287	3096	345	3	3273	3113	339	3

WARREN

Allen	113	50	35	4	112	52	35	2	112	53	35	2
Belmont	141	114	21	15	143	114	21	13	143	115	21	12
Greenfield	170	93	3	1	170	93	3	1	170	93	3	1
Jefferson	101	116	2	---	100	117	2	---	100	115	2	---
Jackson	75	106	11	---	75	107	11	---	75	107	11	---
Lincoln	273	118	27	17	274	117	26	15	274	117	28	15
Linn	126	91	2	9	126	91	2	10	126	91	2	10
Liberty	142	82	---	2	141	83	---	2	141	83	---	2
Otter	80	83	14	1	80	82	14	2	80	82	14	2
Palmyra	114	67	39	2	114	68	39	1	114	68	39	1
Richland	138	88	20	---	133	90	20	---	133	91	20	---
Squaw	90	70	4	2	89	70	5	2	89	70	5	2
Union	114	71	6	---	114	71	6	---	114	71	6	---
Virginia	130	63	3	---	130	63	3	---	130	63	3	---
White Oak	50	63	10	3	50	63	10	3	50	63	10	3
White Breast	107	131	4	---	107	131	4	---	107	131	4	---
Washington, 1st ward	80	32	4	1	79	32	4	1	79	32	4	1
2d ward	56	21	3	2	57	21	3	1	57	21	3	1
3d ward	78	24	4	3	78	24	4	3	77	25	4	3
4th ward	110	40	3	1	109	41	3	---	109	41	3	---
Total	2289	1523	215	63	2281	1530	215	56	2280	1532	217	55

WASHINGTON

Washington City, 1st ward	85	54	---	---	86	53	---	---	86	52	---	---
2d ward	100	84	4	1	101	84	4	---	101	84	4	---
3d ward	105	58	8	2	108	58	6	2	108	58	6	2
4th ward	124	82	2	3	125	82	2	2	125	82	2	2
Washington	157	76	4	4	157	76	4	3	157	76	4	3
Clay	92	45	5	---	93	45	5	---	93	45	5	---

COUNTY.—Continued.

TREASURER OF STATE.				JUDGE SUPREME COURT.			ATTORNEY GENERAL.			RAILROAD COMMISSIONERS.					
V. P. Twombly.	Amos Case.	James Rice.	E. O. Sharp.	C. T. Granger.	P. H. Smyth.	M. H. Jones.	J. Y. Stone.	Jos. C. Mitchell.	D. H. Williamson.	Smith.	Campbell.	Mahin.	Dey.	Lund.	Wills.
123	84	4	---	123	84	4	123	84	4	128	128	123	87	83	82
54	74	2	---	54	74	2	54	74	2	58	59	54	76	72	72
101	100	10	---	101	100	10	102	99	10	116	116	94	119	97	97
97	97	6	---	97	97	6	97	97	6	103	103	97	103	97	97
267	107	111	---	267	107	111	267	107	111	382	375	249	233	110	103
297	316	6	1	296	317	6	297	316	6	285	291	287	325	318	342
3283	3098	345	3	3286	3096	344	3282	3099	346	3688	3562	3126	3531	3144	3042

COUNTY.

112	54	36	2	112	51	37	113	50	37	159	151	111	90	48	42
143	115	21	12	144	115	22	144	115	22	172	170	146	146	111	110
170	93	3	1	171	93	3	172	92	3	182	182	160	168	83	83
100	117	2	---	100	117	2	100	117	2	110	110	100	120	106	106
75	107	11	---	75	107	11	75	107	11	86	86	75	119	107	107
274	117	28	15	274	119	29	279	117	28	322	326	283	155	98	98
126	91	2	10	126	91	2	128	90	2	134	132	132	94	85	86
141	83	---	2	142	83	---	141	83	---	142	142	142	84	80	80
80	84	14	2	81	82	14	84	81	12	103	102	80	98	72	71
114	68	39	1	114	68	40	114	68	40	168	168	109	114	54	54
133	92	20	---	132	94	20	134	92	20	159	155	134	112	91	87
89	70	5	2	89	70	5	89	70	5	102	102	83	81	64	64
114	71	6	---	114	71	6	114	71	6	123	123	114	77	68	68
130	63	3	---	130	63	3	131	62	3	141	140	128	67	55	51
50	63	10	3	50	63	11	50	63	11	63	63	50	76	61	61
107	131	4	---	107	131	4	107	131	4	117	102	101	141	134	125
79	34	4	1	80	33	4	80	32	4	84	83	74	43	32	35
57	21	3	1	57	21	3	56	22	3	61	61	55	27	20	20
77	25	4	3	78	25	4	78	25	4	88	87	78	31	21	20
109	41	3	---	109	41	3	107	41	3	118	117	107	46	33	35
2280	1536	218	55	2285	1537	223	2296	1529	220	2634	2608	2262	1829	1423	1403

COUNTY.

85	52	---	---	86	53	---	---	86	52	---	---	85	86	85	53	51	51
101	83	4	---	100	85	4	101	84	4	101	99	93	93	86	86	90	90
108	58	6	2	108	58	6	108	58	6	113	114	108	67	59	61	61	61
125	82	2	2	125	82	2	125	82	2	125	126	124	86	83	83	83	83
157	76	4	3	160	76	4	160	76	4	164	164	159	81	76	76	76	76
93	45	5	---	93	45	5	93	45	5	108	110	82	59	33	32	32	32

WASHINGTON

VOTING PRECINCT.	PRESIDENTIAL ELECTORS.				SECRETARY OF STATE.				AUDITOR OF STATE.			
	Harrison.	Cleveland.	Streeter.	Fisk.	F. D. Jackson.	W. McHenry.	J. B. Van Court.	Jas. Mickelwait.	J. A. Lyons.	D. J. Ockerson.	C. M. Farnsworth.	Malcom Smith.
Brighton City.....	134	48	24	2	134	48	25	1	134	48	25	1
Brighton.....	53	63	4	53	63	4	53	63	4
Marion.....	110	143	7	110	147	3	110	147	3
Crawford.....	191	82	8	191	83	8	191	83	8
Oregon.....	196	88	2	4	196	87	2	4	196	87	2	4
Franklin.....	91	95	5	90	98	3	90	98	3
Dutch Creek.....	81	130	9	81	130	9	81	130	9
Seventy-Six.....	125	50	1	126	60	1	126	60	1
Cedar.....	121	56	1	1	122	56	1	122	56	1
Jackson.....	107	87	2	108	87	1	108	87	1
Highland.....	67	91	2	1	68	92	1	68	92	1
Iowa.....	92	244	2	92	245	1	92	245	1
Kalona precinct, English river	57	84	57	84	57	84
Richmond pr'ct, English river	41	155	1	41	155	1	41	155	1
Wellman pr'ct, Lime Creek...	146	113	146	113	146	113
Nira precinct, Lime Creek.....	69	52	69	52	69	57
Total.....	2345	1980	76	33	2354	1998	69	25	2354	2002	69	25

WAYNE

Wright.....	95	102	10	95	103	9	95	103	9
Union.....	99	70	10	100	70	10	100	70	10
Washington.....	74	104	74	105	74	105
Richman.....	155	108	12	161	110	9	161	110	9
Clay.....	68	65	1	68	65	1	68	65	1
Benton.....	93	72	1	94	71	1	94	71	1
Corydon.....	158	180	13	2	158	179	14	2	158	179	14	2
South Fork.....	74	76	23	5	74	76	23	5	74	76	23	5
Walnut.....	221	152	2	2	221	151	2	2	221	151	2	2
Jackson.....	91	117	2	92	117	1	92	117	1
Warren.....	214	125	1	1	215	124	1	1	214	125	1	1
Jefferson.....	80	94	4	79	93	5	79	93	5
Grand River.....	145	143	145	143	145	143
Clinton.....	69	57	69	57	69	57
Howard.....	53	72	53	73	53	73
Mouroe.....	92	33	92	33	92	33
Total.....	1781	1570	61	29	1790	1570	61	26	1789	1571	61	26

COUNTY.—Continued.

TREASURER OF STATE.				JUDGE SUPREME COURT.			ATTORNEY GENERAL.			RAILROAD COMMISSIONERS.					
V. P. Twombly.	Amos Cate.	James Rice.	E. O. Sbarp.	C. T. Granger.	P. H. Smyth.	M. H. Jones.	J. Y. Stone.	Jos. C. Mitchell.	D. H. Williamson.	Smith.	Campbell.	Mahin.	Dey.	Lund.	Wills.
134	48	25	1	136	47	24	134	48	25	160	152	131	77	48	48
53	63	4	1	53	63		53	63	4	57	57	53	67	63	63
110	147	3		110	147	3	110	147	3	113	113	110	150	147	147
191	83		8	193	87		196	85		198	196	194	86	84	85
196	87	2	4	199	87	2	199	87	2	211	211	182	106	77	77
90	98		3	90	101		93	98		95	96	87	104	96	95
81	130	9		81	130	9	81	130	9	90	90	81	139	130	130
126	69	1		126	60	1	126	60	1	127	127	125	62	60	60
122	56	1		122	56	1	122	56	1	122	123	122	58	56	56
108	87		1	109	87		109	87		117	119	108	88	78	78
68	92	1		68	92	1	68	92	1	69	71	64	97	92	90
92	245	1		82	255	1	93	244	1	85	82	78	263	253	252
57	84			55	86		57	84		121	119	28	113	21	21
41	155	1		38	158	1	41	155	1	39	39	37	161	158	158
148	111			134	125		146	113		132	137	131	133	132	122
69	53			67	55		69	53		69	69	66	56	53	53
2355	1995	69	25	2336	2035	68	2370	1999	69	2499	2500	2248	2199	1936	1927

COUNTY.

95	102	9		95	103	9	95	99	9	115	117	92	116	90	91
100	70	10		100	70	10	96	73	10	116	123	106	81	57	57
74	105			74	105		75	104		89	89	74	104	90	90
161	110		9	165	111		168	112		178	173	149	125	102	102
68	65	1	1	68	65	1	68	65	1	70	70	78	67	65	65
94	71	1		94	71	1	96	69	1	98	98	93	73	68	68
158	179	14	2	158	180	13	161	178	14	176	175	155	196	175	175
74	76	23	5	74	76	25	75	77	24	113	114	75	101	63	62
221	151	2	2	222	151	2	221	152	2	235	237	207	188	141	138
92	117		1	88	122		93	116		91	91	90	122	119	117
214	125	1	1	214	124	2	214	124	2	215	215	207	133	124	123
79	93		5	79	94		80	93		80	80	79	94	93	93
145	143			145	143		145	143		146	146	144	144	142	142
69	57			69	57		69	57		68	68	68	58	57	57
53	73			53	73		53	73		54	53	51	74	72	73
92	33			92	33		92	33		92	92	92	33	33	33
1789	1570	61	26	1790	1578	63	1801	1568	63	1936	1941	1760	1709	1491	1486

WEBSTER

VOTING PRECINCT.	PRESIDENTIAL ELECTORS.				SECRETARY OF STATE.				AUDITOR OF STATE.			
	Harrison.	Cleveland.	Streeter.	Fisk.	F. D. Jackson.	W. McHenry.	J. B. Van Court.	Jas. Mickelwait.	J. A. Lyons.	D. J. Ockerson.	C. M. Farnsworth.	Malcom Smith.
Badger	102	93			102	93			102	93		
Burnside	91	40	3		91	40	3		91	40	3	
Clay	63	33		1	63	33		1	63	33		1
Colfax	47	53	3		46	53	1		45	53	1	
Cooper	47	69	1		47	69	1		47	69	1	
Deer Creek	48	77	2		48	77	2		48	77	2	
Douglas	44	79	17	1	45	79	17		45	79	17	
Dayton	239	79			240	69			229	79		
Elkhorn	41	65	17		41	65	17		41	65	17	
Fulton	70	34			70	34			70	34		
Gowrie	154	41			154	41		1	152	43		1
Hardin	50	22			51	22			40	33		
Jackson	40	120			40	120			40	120		
Johnson	30	109			30	109			30	109		
Lost Grove	140	21		1	140	21		1	138	23		1
Newark	70	59			70	57			70	57		
Otho	93	49	32	1	94	49	37		94	49	37	
Pleasant Valley	42	41	48		40	42	49		40	42	48	
Roland	96	38	1	1	96	39		1	97	38		1
Sumner	81	41	45		81	41	46		81	41	46	
Washington	115	69			113	68	12		113	70	12	
Webster	88	50	25		88	50	25		88	50	25	
Wah Konsa, 1st precinct	123	146	8	1	120	147	10	1	120	147	10	1
2d precinct	103	99	7		107	99	7	2	107	99	7	2
3d precinct	130	98	8	1	127	90	8	1	127	90	8	1
4th precinct	150	161	21	2	151	162	22	2	151	162	22	2
Yell	50	32			50	32			50	32		
Total	2353	1809	239	9	2345	1801	257	10	2318	1830	256	9

WINNEBAGO

Eden	44	16			42	16			42	16		
Logan	44	3			44	3			44	3		
Norway	99	12			94	12			94	12		
Center	210	43		2	211	43	1	2	211	42		
Newton	65	14			65	14			65	14		2
King	24	3			24	3			24	3		
Buffalo	13	5			13	5			13	5		
Grant	23	5			23	5			23	5		
Linden	43	10		2	43	10		2	43	10		2
Forest	221	88	3	13	222	87	1	13	221	89	1	12
Mt. Valley	108	19		3	109	19		3	109	19		3
Total	894	218	3	20	890	217	2	20	889	218	1	19

COUNTY.

TREASURER OF STATE.				JUDGE SUPREME COURT.			ATTORNEY GENERAL.			RAILROAD COMMISSIONERS.					
P. V. Twombly.	Amos Case.	James Rice.	E. O. Sharp.	C. T. Granger.	P. H. Smyth.	M. H. Jones.	J. Y. Stone.	Jos. C. Mitchell.	D. H. Williamson.	Smith.	Campbell.	Mahin.	Dey.	Luud.	Wills.
102	93	101	94	102	93	100	100	99	95	95	95
91	40	91	40	91	40	95	95	96	44	40	40
63	33	63	34	64	33	65	65	63	34	32	31
46	53	46	53	46	53	46	45	45	54	54	46
47	69	47	69	47	69	14	49	47	73	68	72
48	77	48	77	48	77	52	52	51	77	75	74
45	79	45	79	45	79	43	40	44	102	99	96
240	69	233	78	240	69	231	234	230	78	77	75
41	65	41	65	41	65	59	59	41	82	65	64
70	34	70	34	70	34	69	69	70	34	35	35
154	41	152	43	154	41	152	152	152	44	43	43
51	22	51	22	51	22	50	51	41	22	33	22
40	120	39	121	40	120	39	39	36	123	121	121
30	109	30	109	30	109	28	29	28	112	110	110
146	21	140	21	140	21	141	142	141	21	19	19
70	57	70	57	70	57	70	71	70	58	57	58
94	49	87	56	94	49	87	87	87	86	86	86
40	42	40	42	40	42	42	42	41	43	42	42
97	38	97	39	98	38	112	112	39	96	23	23
81	41	81	41	81	41	83	82	81	87	82	86
113	70	108	70	113	70	121	121	105	80	67	68
88	50	92	50	88	50	112	112	87	76	51	51
120	147	79	190	120	148	72	72	73	266	203	201
107	99	2	96	106	100	93	95	89	126	117	120
128	90	1	120	129	90	119	91	110	114	107	109
152	161	2	142	153	161	137	138	136	198	196	203
50	52	50	32	50	32	50	50	50	32	32	32
2348	1801	2259	1893	2351	1803	2312	2294	2146	2197	2029	2025

COUNTY.

42	16	42	16	42	16	35	40	41	16	25	16
44	3	44	3	44	3	44	44	44	3	3	3
94	12	93	13	94	12	90	93	93	13	16	13
217	42	208	45	212	43	205	206	201	48	49	47
65	14	65	14	65	14	65	65	63	16	14	14
24	3	24	3	21	3	24	24	24	3	3	3
13	5	13	5	13	5	13	13	13	5	5	5
23	5	23	5	23	5	24	24	18	6	7	4
43	10	2	44	47	8	48	47	43	10	8	7
221	88	1	13	227	87	224	227	215	97	95	90
109	19	3	110	109	19	108	107	109	19	24	19
889	217	893	220	899	216	881	890	867	236	249	221

WINNESHIK

VOTING PRECINCT.	PRESIDENTIAL ELECTORS.				SECRETARY OF STATE.				AUDITOR OF STATE.			
	Harrison.	Cleveland.	Streeter.	Fisk.	F. D. Jackson.	W. McHenry.	J. B. Van Court.	Jas. Michelwait.	J. A. Lyons.	D. J. Ockerson.	C. M. Farnsworth.	Malcom Smith.
Fremont	94	46	1		94	46	1	1	94	46	1	1
Burr Oak	93	82		3	94	79			94	79		
Hesper	154	63		1	154	63		7	154	63		7
Highland	127	13			127	13		1	127	13		1
Orleans	108	28	2		108	28	2		108	28	2	
Bluffton	51	119	3	1	51	119	3	1	51	119	3	1
Canoe	82	97	1		82	97	1		82	97	1	
Pleasant	116	47			116	47			116	47		
Lincoln	122	42	2		122	42	2		122	42	2	
Madison	101	39		1	102	39			102	39		
Decorah Township	179	114			178	115			178	115		
Decorah City, 1st ward	79	48			80	47			80	47		
2d ward	43	36	1	3	43	36	1	3	43	36	1	3
3d ward	61	61			60	61		1	60	61		1
4th ward	132	57		6	138	57			138	57		
Glenwood	138	61			138	61			138	61		
Sumner	39	106			39	106			39	106		
Calmar, 1st precinct	145	104			145	104			145	104		
2d precinct	26	124		1	27	124			27	124		
Springfield	176	43		3	177	43		2	177	43		2
Frankville	123	85			123	86	3	1	123	86	3	1
Jackson	54	77	3	2	54	77			54	77		
Washington, 1st precinct	1	129			129					129		
2d precinct	54	124			54	124			54	124		
Military	120	206			120	206			120	206		
Bloomfield	141	92	6		141	92	6		141	92	6	
Total	2559	2043	19	30	2567	2041	19	17	2567	2041	19	17

WOODBURY

Arlington	129	75			129	75			129	75		
Banner	37	45	1		37	45	1		37	45	1	
Concord	49	34			50	32			48	35		
Rutland	101	64	2		99	66	2		101	64	2	
Union	163	68			163	68			163	68		
Redron	107	102			107	102			107	102		
Rock	153	79			154	80			154	80		
Moville	51	50	1		51	50	1		49	52	1	
Miller	42	53		3	41	54		3	41	54		3
Little Sioux	137	86			136	87			136	87		

COUNTY.

TREASURER OF STATE.				JUDGE SUPREME COURT.			ATTORNEY GENERAL.			RAILROAD COMMISSIONERS.					
V. P. Twombly.	Amos Case.	James Rice.	E. O. Sharp.	C. T. Granger.	F. H. Smyth.	M. H. Jones.	J. Y. Stone.	Jos. C. Mitchell.	D. H. Williamson.	Smith.	Campbell.	Mahin.	Dey.	Lund.	Wills.
94	45	1	----	94	45	----	94	45	----	94	94	94	46	46	46
94	79	----	----	96	79	----	95	79	----	100	101	96	81	79	70
154	63	----	7	160	65	----	158	63	----	160	160	159	63	62	62
127	13	----	1	128	13	----	128	13	----	128	128	128	13	13	13
108	28	2	----	108	28	----	108	28	2	110	111	100	38	27	28
51	119	3	1	52	119	3	51	119	3	51	51	51	119	119	119
82	97	1	----	82	97	1	82	97	1	83	83	82	98	97	97
116	47	----	----	116	47	----	116	47	----	117	117	113	48	47	46
122	42	2	----	122	42	2	122	42	2	123	123	121	45	43	43
102	39	----	----	102	39	----	102	39	----	102	102	101	40	39	39
178	115	----	----	179	114	----	178	115	----	176	176	176	114	114	114
80	47	----	----	78	49	----	80	47	----	74	74	74	53	53	53
43	36	1	3	45	36	1	45	36	1	42	40	41	43	41	41
60	61	----	1	63	57	----	61	61	----	51	51	49	73	71	71
138	57	----	----	138	57	----	138	57	----	117	117	116	79	78	78
138	61	----	----	139	60	----	138	61	----	138	138	138	61	61	61
39	106	----	----	39	106	----	39	106	----	39	39	39	106	106	106
145	104	----	----	145	104	----	145	104	----	118	119	119	129	129	130
27	124	----	----	28	123	----	27	124	----	26	24	24	127	126	126
177	43	2	----	179	43	----	177	44	----	180	181	141	82	41	41
123	86	3	1	124	85	3	124	85	3	127	127	123	89	86	86
54	77	----	----	54	77	----	54	77	----	53	53	53	78	78	78
129	129	----	----	129	129	----	129	129	----	-----	-----	-----	129	129	129
54	124	----	----	56	122	----	54	124	----	54	54	54	124	124	124
120	206	----	----	121	205	----	120	206	----	120	120	120	206	206	206
141	92	6	----	143	90	6	141	92	6	140	137	139	94	93	96
257	204	19	16	259	203	18	257	204	15	252	252	245	217	218	211

COUNTY.

129	75	----	----	129	75	----	129	75	----	132	135	126	82	66	68
37	45	1	----	37	45	1	37	45	1	38	38	37	46	45	45
50	33	----	----	50	33	----	50	33	----	60	61	48	36	33	34
101	64	2	----	100	62	1	99	66	2	120	125	96	73	44	38
163	68	----	----	159	72	----	163	68	----	163	163	159	72	68	68
107	102	----	----	106	103	----	107	102	----	105	105	105	103	103	103
154	80	----	----	153	81	----	154	80	----	157	157	152	82	77	76
51	50	1	----	51	50	1	51	50	1	52	52	51	51	50	50
41	54	3	4	41	54	3	41	54	3	41	42	41	54	54	53
136	87	----	----	136	87	----	136	87	----	135	135	135	88	88	88

WOODBURY

VOTING PRECINCT.	PRESIDENTIAL ELECTORS.				SECRETARY OF STATE.				AUDITOR OF STATE.			
	Harrison.	Cleveland.	Streeter.	Fisk.	F. D. Jackson.	W. McHenry.	J. B. Van Court.	Jas. Mickelwait.	J. A. Lyons.	D. J. Ockerson.	C. M. Farnsworth.	Malcom Smith.
Liston	94	133	12	...	93	134	12	...	93	134	12	...
Liberty	131	113	...	5	133	112	...	4	133	112	...	4
Lakeport	57	88	3	1	58	88	3	...	58	88	3	...
Oto	98	107	98	107	95	108
Grant	94	54	4	4	96	53	4	3	96	53	4	3
Grange	36	33	36	33	36	33
Sloan	135	65	11	4	136	64	12	3	136	64	12	3
Willow	80	65	2	1	80	65	2	1	80	65	2	1
Woodbury	700	58	...	3	100	58	...	3	100	58	...	3
Floyd	41	50	41	50	8	...	41	50	8	...
Morgan	61	70	12	...	61	70	12	...	61	70	12	...
Wolf Creek	65	53	19	...	64	52	21	...	64	52	21	...
West Fork	75	42	1	1	75	42	1	1	75	42	1	1
Sioux City, 1st ward	352	330	3	3	352	328	3	3	354	327	3	3
2d ward	197	229	2	...	194	233	2	...	195	232	2	...
3d ward	574	381	8	9	575	382	570	386
4th ward	453	383	1	7	439	396	1	4	436	397	1	4
5th ward	323	418	5	1	290	418	5	...	290	418	5	...
6th ward	214	254	213	252	1	2	215	250	1	2
7th ward	20	6	17	9	17	9
Total	4169	3588	87	42	4108	3605	91	27	4112	3610	91	27

WORTH

Union	42	118	2	...	41	120	2	...	41	120	2	...
Barton	38	41	38	41	38	41
Deer Creek	48	24	...	3	48	24	...	3	48	24	...	3
Lincoln	95	96	...	9	96	97	...	8	96	97	...	8
Kensett	99	34	...	4	99	34	...	1	99	34	...	1
Northwood	73	30	...	1	73	30	...	1	73	30	...	1
Northwood Junction	115	73	3	5	117	73	3	3	117	73	3	3
Danville	69	40	1	...	69	40	1	...	69	40	1	...
Brookfield	87	10	1	...	87	10	1	...	87	10	1	...
Hartland	98	16	98	16	98	16
Fertile	107	27	107	27	107	27
Bristol	99	30	100	30	100	30
Silver Lake	93	3	94	3	94	3
Total	1063	542	7	22	1067	545	7	19	1067	545	7	19

COUNTY.—Continued.

TREASURER OF STATE.			JUDGE SUPREME COURT.			ATTORNEY GENERAL.			RAILROAD COMMISSIONERS.						
V. P. Twombly.	Amos Case.	James Rice.	E. O. Sharp.	C. T. Granger.	P. H. Smyth.	M. H. Jones.	J. Y. Stone.	Jos. C. Mitchell.	D. H. Williamson.	Smith.	Campbell.	Mahin.	Dey.	Lund.	Wills.
93	134	12	---	88	139	12	93	134	12	120	121	83	157	118	118
133	112	---	4	134	112	1	135	112	---	151	153	134	114	96	96
98	88	5	---	56	88	5	58	88	---	83	83	58	91	65	66
107	---	---	---	99	112	---	99	107	3	104	105	93	125	114	114
96	53	4	3	96	54	4	98	54	4	101	101	97	58	54	54
36	33	---	---	36	33	---	36	33	---	34	34	34	35	35	35
136	64	12	3	138	64	12	138	64	12	150	150	138	76	64	64
60	65	2	1	60	65	2	61	65	2	62	62	66	68	66	66
100	58	---	3	100	58	---	102	58	---	98	100	98	63	63	61
41	50	8	---	41	50	8	41	50	8	64	64	64	73	37	35
61	70	12	---	61	70	12	61	70	12	73	73	61	82	70	70
64	52	21	---	64	52	21	64	52	21	81	86	57	76	40	40
75	42	1	1	76	42	1	76	42	1	76	76	76	43	41	42
354	325	3	3	351	325	4	352	325	4	337	337	337	347	347	347
194	233	2	---	193	234	2	194	233	2	86	88	81	249	244	243
576	381	---	---	572	388	---	577	381	---	532	508	522	465	459	489
438	397	1	4	436	407	1	440	398	1	367	367	364	455	447	445
290	418	5	---	290	418	5	290	418	5	290	290	290	438	439	444
213	252	1	2	211	254	1	213	252	1	223	223	207	260	242	242
17	9	---	---	17	9	---	17	9	---	16	17	17	10	9	9
4122	3601	91	27	4103	3636	92	4132	3605	92	4093	4091	3819	3972	3578	3703

COUNTY.

47	120	2	---	41	120	2	41	120	2	66	66	34	120	96	96
38	41	---	---	38	41	---	38	41	---	36	38	38	41	43	41
48	24	---	3	48	24	---	48	24	---	48	48	48	25	21	24
96	97	---	8	102	99	---	104	97	---	102	100	102	99	99	101
100	34	---	3	100	34	---	101	34	---	102	102	99	36	34	34
73	30	---	1	74	30	---	74	30	---	74	75	74	30	24	24
117	73	3	3	118	73	4	119	73	4	124	122	118	79	73	74
69	40	1	---	69	40	1	69	40	1	70	70	69	41	40	40
87	10	1	---	87	10	1	87	10	1	88	88	87	11	10	10
98	16	---	---	98	16	---	98	16	---	98	97	94	19	15	15
107	27	---	---	107	27	---	107	27	---	107	106	106	28	27	28
100	30	---	---	100	30	---	100	30	---	100	100	96	33	30	30
94	3	---	---	94	3	---	94	3	---	94	94	94	3	3	3
1068	545	7	18	1076	547	8	1080	545	8	1109	1106	1059	565	518	520

WRIGHT

VOTING PRECINCT.	PRESIDENTIAL ELECTORS.				SECRETARY OF STATE.				AUDITOR OF STATE.			
	Harrison.	Cleveland.	Streeter.	Fisk.	F. D. Jackson.	W. McHenry.	J. B. Van Court.	Jas. Mickelwait.	J. A. Lyons.	D. J. Ockerson.	C. M. Farnsworth.	Malcom Smith.
Belmond	90	47		2	92	45			92	45		
Blaine	159	32	1	4	159	33	1	2	159	33	1	2
Boone	59	13			60	12			60	12		
Clarion	156	64			156	64			156	64		
Dayton	59	29			69	29			69	29		
Eagle Grove	335	216		7	336	217		4	336	223		3
Iowa	71	43			71	43			71	43		
Liberty	110	56		3	110	54		2	110	54		2
Lincoln	98	26			98	26			98	26		
Lake	52	24			53	24			53	24		
Norway	64	18			64	18			64	18		
Pleasant	156	94		3	157	95		1	156	94		
Troy	82	30			82	30			82	30		
Vernon	64	36			64	36			64	36		
Wall Lake	48	32			48	32			48	32		
Woolstock	64	71			64	71			64	71		
Total	1677	831	1	19	1683	829	1	9	1676	834	1	7

COUNTY.—Continued.

TREASURER OF STATE.				JUDGE SUPREME COURT.			ATTORNEY GENERAL.			RAILROAD COMMISSIONERS.					
P. V. Twombly.	Amos Case.	James Rice.	E. O. Sharp.	C. T. Granger.	F. H. Smyth.	M. H. Jones.	J. Y. Stone.	Jos. C. Mitchell.	D. H. Williamson.	Smith.	Campbell.	Mahin.	Dey.	Lund.	Wills.
92	45			93	45		92	45		94	94	86	51	49	46
160	33	1	2	157	33	1	161	34	1	159	161	138	58	37	34
60	12			60	12		60	12		60	60	58	14	12	12
156	64			155	65		156	64		155	154	152	68	65	65
55	29		4	69	29		69	29		69	69	64	34	29	29
333	223			144	106		331	222		129	126	105	434	421	421
71	43			70	44		71	43		73	73	67	47	39	39
110	54		2	111	55		112	52		119	120	100	70	49	50
98	26			98	26		98	26		101	101	43	79	19	19
53	24			53	24		53	24		57	58	38	37	20	21
64	18			64	18		64	18		64	64	63	18	19	18
156	94			156	94		156	94		156	156	155	98	97	97
82	30			82	30		82	30		92	93	92	20	20	19
64	36			64	36		64	36		64	64	64	34	36	34
48	32			48	32		48	32		48	49	49	32	31	31
64	71			64	71		64	71		64	64	64	71	71	71
1680	834	1	8	1488	1020	1	1681	832	1	1504	1506	1338	1165	1014	1006

RECAPITULATION.

PRESIDENT—

Benjamin Harrison, <i>Republican</i> ,.....	211,598
Grover Cleveland, <i>Democrat</i> ,.....	179,877
A. J. Steeter, <i>Union Labor</i> ,.....	9,105
Clinton B. Fisk, <i>Prohibition</i> ,.....	3,550

SECRETARY OF STATE—

Frank D. Jackson.....	211,577
Walter McHenry.....	180,455
J. B. Van Court.....	9,005
James Mickelwait.....	2,690

AUDITOR OF STATE—

James A. Lyons.....	211,130
Daniel T. Ockerson.....	180,881
C. M. Farnsworth.....	9,028
Malcom Smith.....	2,709

TREASURER OF STATE—

Voltaire P. Twombly.....	211,863
Amos Case.....	180,692
James Rice.....	9,080
E. O. Sharp.....	2,681

JUDGE OF SUPREME COURT—

Charles T. Granger.....	210,098
P. Henry Smyth.....	182,894
M. H. Jones.....	8,943

ATTORNEY GENERAL—

John Y. Stone.....	212,500
Joseph C. Mitchell.....	180,604
D. H. Williams.....	8,981

RAILROAD COMMISSIONER—

Spencer Smith.....	225,928
Frank T. Campbell.....	224,808
John Mahin.....	200,075
Peter A. Dey.....	201,265
Christian L. Lund.....	176,327
Herman E. Wills.....	175,049

Comparative Vote for Member of Congress.

FIRST CONGRESSIONAL DISTRICT.

COUNTIES.	1888.				1886.				
	John H. Gear.	John J. Seetley.	C. H. Bandy.	Scattering.	John H. Gear.	B. J. Hall.	Hugh O'Hara.	George Heaton.	Scattering.
Des Moines	3465	4206	16	2895	3612	33	2
Henry	2477	1803	33	1	2255	1550	63	5
Jefferson	2055	1615	49	1947	1548	3	23
Lee	3897	4682	9	1	3124	3697	92	1	3
Louisa	1856	1071	18	1728	1025
Van Buren	2033	1812	51	1917	1629	88	1
Washington	2347	2067	20	2249	1967	37
Total	18130	17256	180	18	16115	15078	191	122	43

SECOND CONGRESSIONAL DISTRICT.

COUNTIES.	1888.				1886.			
	Walter I. Hayes.	Parker W. McManus	Scattering.	Walter I. Hayes.	Sam'l J. Kirkwood.	Thos. J. O'Meara.	Scattering.
Clinton	5066	3590	6	3332	988	2690
Iowa	1983	1713	1581	1468	289
Jackson	2978	2114	2	2201	523	1854
Johnson	3004	2092	2588	1856	377	3
Muscatine	2661	2802	2065	869	1981
Scott	5182	3431	3542	2305	1411
Total	20874	15842	8	15309	8009	8602	3

THIRD CONGRESSIONAL DISTRICT.

COUNTIES.	1888.				1886.			
	D. B. Henderson.	B. B. Richards.		Scattering.	D. B. Henderson.	W.H. Chamberlain.		Scattering.
Blackhawk	3166	2124			2692	1829		1
Bremer	1665	1726			1549	1448		1
Buchanan	2371	1897		2	2080	1866		2
Butler	2058	1199			1900	1091		
Delaware	2289	1563		1	2016	1414		
Dubuque	4039	5387			2812	5211		1
Franklin	1613	851			1447	676		3
Hardin	2560	1294			2355	1106		
Wright	1696	831			1350	631		
Total	21457	16872		3	18201	15272		8

FOURTH CONGRESSIONAL DISTRICT.

COUNTIES.	1888.					1886.				
	J. H. Sweney.	L. S. Reque.	L. H. Weller.	H. V. Parker.	Scattering.	Wm. E. Fuller.	Willard C. Earle.		Scattering.	
Allamakee	1845	2092	30			1688	2007		1	
Cerro Gordo	1885	1069		2		1453	858			
Chickasaw	1569	1610	49		5	1459	1452			
Clayton	2572	3349	15	2	1	2175	3219		4	
Fayette	2726	2204	236	43	4	2673	2134		5	
Floyd	1997	1297	55	6		1745	1299			
Howard	1201	1040	4	8		1178	821		3	
Mitchell	1615	1083	6	13		1422	980			
Winneshiak	2445	2174	10	9		2349	1889		2	
Worth	997	622	3	13		919	473		1	
Total	18852	16630	408	96	10	17062	15132		16	

FIFTH CONGRESSIONAL DISTRICT.

COUNTIES.	1888.					1886.			
	Daniel Kerr.	J. H. Preston.	W. H. Calhoun.	E. J. Helmes.	Scattering.	Daniel Kerr.	Ben T. Frederick.	Isaac Milburn.	Scattering.
Benton	2756	2684	25	17	2390	2431
Cedar	2153	2145	4	40	1985	1933
Grundy	1328	1170	2	25	2	1194	1033	2
Jones	2411	2213	2	21	2233	2126
Linn	5169	4496	79	117	4162	4131	49
Marshall	3339	1929	149	34	2566	2075	1
Tama	2297	2300	100	22	2166	2234	1
Total	19453	16937	367	273	2	16696	15563	50	3

SIXTH CONGRESSIONAL DISTRICT.

COUNTIES.	1888.				1886.				
	John F. Lacey.	J. E. Weaver.	C. L. Haskell.	Scattering.	J. E. Weaver.	John A. Donnell.	R. J. Davis.	George B. Nelson.	Scattering.
Davis	1406	2001	11	2090	1089
Jasper	3132	2740	25	1	2096	2843	12
Keokuk	2712	2714	20	1	2599	2422	1	2
Mahaska	3660	2960	52	1	2705	3363	5	15
Monroe	1460	1392	11	1430	1295	2	2
Poweshiek	2345	1966	8	1933	2033	7	1
Wapello	3294	3408	2	1	3119	2909	5
Total	18009	17181	129	4	16572	15954	31	21	4

SEVENTH CONGRESSIONAL DISTRICT.

COUNTIES.	1888.					1886.				
	Edwin H. Conger.	A. E. Morrison.	J. A. Nash.		Scattering.	E. H. Conger.	W. L. Carpenter.			Scattering.
Dallas	2488	1636	302		1	2056	1980			2
Madison	1856	1383	341			1661	1862			2
Marion	2391	2324	306			2197	2472			
Polk	6083	5112	316			5433	4993			1
Story	2418	1051	127		2	1937	1087			1
Warren	2288	1521	265			1691	1845			1
Total	18424	13027	1557		3	15165	14239			6

EIGHTH CONGRESSIONAL DISTRICT.

COUNTIES.	1888.					1886.				
	James P. Flick.	A. R. Anderson.	George C. Calkins.	S. A. Gilley.	Scattering.	A. R. Anderson.	Wm. P. Hepburn.	William Johnson.		Scattering.
Adams	1311	1354	24	41		1394	1081			
Appanoose	2092	1943		43		1720	1712			
Clarke	1349	1121		7		1115	1153			2
Decatur	1712	1655	62	45		1553	1682			2
Fremont	1360	2382				2531	735			14
Lucas	1818	1394		9	1	1328	1558			
Page	2451	1881		93		1912	1885	16		2
Ringgold	1697	1200		32	1	1114	1427			2
Taylor	1928	1544	6		7	2042	1278			
Union	1740	1983		8	2	1621	1631			
Wayne	1749	1673		6		1660	1603			
Total	19207	18212	92	247	11	17970	15745	16		20

NINTH CONGRESSIONAL DISTRICT.

COUNTIES.	1888.					1886.			
	Joseph R. Reed.	D. M. Harris.	J. R. Sovereign.	C. R. Christie.	Scattering.	Joseph Lyman.	John H. Keatley.	J. B. Hatton.	Scattering.
Adair	1880	1156	135	10	10	1572	1149		
Adubon	1357	1163	111	10	10	1170	1004		
Cass	2340	1536	449	7	10	2003	1387	18	11
Guthrie	2204	1386	179	10	10	1881	1364		
Harrison	2358	2187	346	10	10	2168	1668	1	
Mills	1615	1448	117	17	10	1387	1278	7	3
Montgomery	2258	1235	29	8	10	1784	1087		
Pottawattamie	4646	4823	100	10	10	3397	4052		
Shelby	1722	1752	153			1651	1558		
Total	20380	16686	1619	82		16953	14747	31	14

TENTH CONGRESSIONAL DISTRICT.

COUNTIES.	1888.				1886.		
	J. P. Dolliver.	J. A. O. Yeeman.	O. Tyson.	Scattering.	A. T. Holmes.	George Wilmot.	Scattering.
Boone	2751	1878	10		2492	1744	
Calhoun	1708	857	10		1232	589	
Carroll	1589	2065			1253	1998	
Crawford	1655	2139		3	1262	1623	
Emmet	575	204	14		431	125	
Greene	2138	1341	7		1712	1166	
Hancock	1775	1020	9		713	409	
Hamilton	889	575			1474	766	
Humboldt	1229	569	3	4	1020	481	
Kossuth	1452	1032	34		1024	754	
Palo Alto	849	869	31	1	631	694	
Pocahontas	1017	766			792	571	1
Webster	2354	1841	197		1992	1688	
Winnebago	883	240			739	250	
Total	20864	15496	399	8	16767	12868	1

ELEVENTH CONGRESSIONAL DISTRICT.

COUNTIES.	1888.					1886.				
	Isaac S. Struble.	M. A. Kelso.	George W. Lee.	Wilnot Whitfield.	Scattering.	I. S. Struble.	E. C. Palmer.	C. E. Whiting.	Scattering.	
Buena Vista	1668	852	22	23	1177	644	
Cherokee	1890	1219	71	55	1462	739	
Clay	1449	479	24	1117	398	
Dickinson	678	221	2	4	540	169	
Ida	1254	1087	14	9	981	687	2	
Lyon	954	678	1	623	332	
Monona	1591	1063	304	24	1030	933	
O'Brien	1648	1108	10	1	1204	722	
Osceola	685	370	3	564	291	
Plymouth	1764	2111	72	53	1366	1685	32	7	
Sac	1854	1098	5	18	1416	794	
Sioux	1897	1412	11	14	1283	1015	
Woodbury	4140	3515	163	48	2593	2510	
Total	21472	15213	677	275	15356	10919	32	1	



JUDICIAL DISTRICTS.

SEVENTH JUDICIAL DISTRICT, TO FILL VACANCY OCCASIONED BY
DEATH OF HON. A. J. LEFFINGWELL.

COUNTIES.	Andrew Howal.	Scattering.
Jackson.....	5075
Clinton.....	8576	17
Scott.....	8471
Muscatine.....	5445
Total.....	27567	17

ELEVENTH JUDICIAL DISTRICT, TO FILL VACANCY OCCASIONED BY
DEATH OF HON. D. D. MIRACLE.

COUNTIES.	D. R. Hindman.	Scattering.
Boone.....	2773
Franklin.....	1607	1
Hamilton.....	1782	1
Hardin.....	2347	29
Marshall.....	3365
Story.....	2428	2
Webster.....	2350
Wright.....	1728	1
Total.....	18380	34

TWELFTH JUDICIAL DISTRICT.

COUNTIES.	TO FILL VACANCY. Resignation of Hon. J. B. Cleland.				FULL TERM. Expiration term of Hon. G. W. Ruddick.			
	John C. Sherwin.	W. A. Lathrop	J. S. Root.	John Cliggett.	Geo. W. Ruddick.	John Cliggett.	John C. Sherwin.	W. A. Lathrop.
Butler	2047		1126		2021	1216		
Bremer	1617	1739			1543	1796		
Cerro Gordo	1952	973			1809	1118		
Floyd	1865	1325			1699	1531		
Hancock	879	499			878	556		
Mitchell	597	396		29	1695	1002	1102	530
Winnebago	886				893	223		
Worth	1078			546	1070			546
Total	10921	4932	1126	575	11608	7442	1102	1076
Plurality	5989				4366			

FOURTEENTH JUDICIAL DISTRICT.

EXPIRATION OF TERM OF HON. LOT THOMAS.

COUNTIES.	Lot Thomas.	COUNTIES.	Lot Thomas.
Buena Vista	1672	Humboldt	1883
Clay	1433	Kossuth	1443
Dickinson	675	Palo Alto	863
Emmet	572	Pecahontas	1024
Total			9565

FIFTEENTH DISTRICT

EXPIRATION OF TERM OF HON. C. F. LOOFBOROUGH.

COUNTIES.	N. W. Macy.	J. W. Hammond.	Scattering.
Audubon	1367	1275	3
Cass	2373	1944	1
Fremont	2007	1640	4
Mills	1625	1531	
Montgomery	2286	1229	
Page	2594	1675	
Pottawattamie	4609	4950	
Shelby	1797	1756	2
Total	18658	16000	9

Summary of Votes Cast for Governor.

1846-1887.

1846.		1859.	
'Ansel Briggs—Dem.....	7626	Samuel J. Kirkwood—Rep.....	56532
Thomas McKnight—Whig.....	7379	A. C. Dodge—Dem.....	53332
Total.....	15005	Total.....	109864
Briggs' majority.....	247	Kirkwood's majority.....	3200
1850.		1861.	
Stephen Hempstead—Dem.....	13486	Samuel J. Kirkwood—Rep.....	59853
James L. Thompson—Whig.....	11403	Wm. H. Merritt—Dem.....	43245
Wm. Penn Clark.....	575	Ben. M. Samuels—Dem.....	4492
Scattering.....	11	Henry Clay Dean.....	453
Total.....	25475	Charles Mason.....	119
Hempstead's plurality.....	2083	Lincoln Clark.....	50
Hempstead's majority.....	1497	Scattering.....	25
1854.		Total.....	
James W. Grimes—Whig.....	23325		108247
Curtis Bates—Dem.....	21202	Kirkwood's plurality.....	16608
Scattering.....	10	Kirkwood's majority.....	11459
Total.....	44537		
Grimes' majority.....	2113		
1857.		1863.	
Ralph P. Lowe—Rep.....	38498	William M. Stone—Rep.....	86107
Ben. M. Samuels—Dem.....	36088	James M. Tuttle—Dem.....	56132
W. T. Henry.....	1004	Scattering.....	75
Total.....	75590	Total.....	142314
Lowe's plurality.....	2410	Stone's majority.....	29900
Lowe's majority.....	1406		

*Different detachments consolidated.

Summary of Votes Cast for Governor.--1846-1887.--Continued.

1881.		1885.	
Buren R. Sherman--Rep.	133328	William Larrabee--Rep.	175605
L. G. Kinne--Dem.	73314	Charles Whiting--Dem.	168619
D. M. Clark--G. B.	28112	Jas. Michelwait	1417
William Johnson	254	Elias Doty	314
Scattering	14	Scattering	44
Total	235052	Total	345999
Sherman's plurality	59984	Larrabee's plurality	6986
Sherman's majority	31604	Larrabee's majority	5211
1883.		1887.	
Buren R. Sherman--Rep.	164141	William Larrabee--Rep.	169592
L. G. Kinne--Dem.	140032	T. J. Anderson--Dem.	153706
James B. Weaver--G. B.	23093	M. J. Cain--Labor	14570
Scattering	17	V. G. Farnham--Prohib'n	334
Total	327283	J. M. Anderson	43
Sherman's plurality	24100	Scattering	52
Sherman's majority	999	Total	338277
		Larrabee's plurality	15886
		Larrabee's majority	887



Vote of Iowa Presidential Elections.

1848.		
Zachariah Taylor	11,084	
Lewis Cass	12,093	Plurality over Taylor, 1,009.
M. Van Buren	1,126	
	<hr/>	
	24,303	Electoral vote, 4 for Cass.
1852.		
Winfield Scott	15,856	
Franklin Pierce	17,762	Majority, 300.
J. P. Hale	1,606	
	<hr/>	
	35,224	Electoral vote, 4 for Pierce.
1856.		
John C. Fremont	45,196	Plurality over Buchanan, 7,533.
Jas. Buchanan	37,663	
Millard Fillmore	9,669	
	<hr/>	
	92,528	Electoral vote, 4 for Fremont.
1860.		
Abraham Lincoln	70,316	Majority, 12,427.
Stephen A. Douglas	55,091	
J. C. Breckenridge	1,035	
John Bell	1,763	
	<hr/>	
	128,205	Electoral vote, 4 for Lincoln.
1864.		
Abraham Lincoln	89,042	Majority, 39,447.
Geo. B. McClellan	49,595	
	<hr/>	
	138,637	Electoral vote, 8 for Lincoln.
1868.		
Ulysses S. Grant	120,399	Majority, 46,359.
Horatio Seymour	74,040	
	<hr/>	
	194,439	Electoral vote, 8 for Grant
1872.		
Ulysses S. Grant	131,273	Majority, 57,858.
Horace Greeley	71,134	
Chas. O'Connor	2,221	
	<hr/>	
	204,588	Electoral vote, 11 for Grant
1876.		
R. B. Hayes	171,326	Majority, 49,675.
Samuel J. Tilden	113,121	
Peter Cooper	9,431	
Green C. Smith	99	
	<hr/>	
	294,977	Electoral vote, 11 for Hayes.

VOTE OF IOWA PRESIDENTIAL ELECTIONS.—Continued.

1880.

James A. Garfield.....	183,904	Majority, 45,099.
W. S. Hancock.....	105,845	
J. B. Weaver.....	32,327	
Scattering.....	633	
	<hr/>	
	322,709	Electoral vote, 11 for Garfield.

1884.

James G. Blaine.....	197,089	Majority, 18,126.
*Grover Cleveland.....	177,316	
*Benjamin F. Butler.....		
John P. St. John.....	1,472	
Scattering.....	175	
	<hr/>	
	376,052	Electoral vote, 13 for Blaine.

1888.

Benjamin Harrison.....	211,598	Majority, 19,066.
Grover Cleveland.....	179,877	
A. J. Streeter.....	9,105	
Clinton B. Fisk.....	3,550	
	<hr/>	
	404,130	

* Fused on Electors.



Abstract of Votes Cast

FOR AND AGAINST THE PROHIBITORY LIQUOR LAW, APRIL 2, 1855, AND
THE PROHIBITORY AMENDMENT TO THE CONSTITUTION, JUNE 27, 1882.

COUNTIES.	1855.		1882.		COUNTIES.	1855.		1882.	
	For the Law.	Against the Law.	For the Amend-ment.	Against the Amendment.		For the Law.	Against the Law.	For the Amend-ment.	Against the Amendment.
Adair*			1515	904	Hardin	143	95	2175	979
Adams	13	27	1157	820	Harrison	26	77	1701	1330
Allamakee	314	237	1151	1803	Henry	1239	451	2028	1226
Appanoose	233	715	2162	748	Howard†				835
Audubon†			807	779	Humboldt†			615	351
Benton	308	155	2198	2081	Ida†			916	453
Blackhawk	349	219	2225	1755	Iowa	310	168	1192	1566
Boone	178	142	2205	1413	Jackson	811	820	1609	2356
Bremer	103	30	1268	1302	Jasper	342	307	3148	1360
Buchanan	299	179	1862	1201	Jefferson	645	960	1774	1284
Buena Vista†			1064	342	Johnson	932	484	1770	2668
Butler	70	84	1669	820	Jones	527	341	2484	1179
Calhoun†			985	344	Keokuk	414	679	1873	2321
Carroll†			1138	1556	Kossuth†			706	625
Cass	25	41	1826	1725	Lee	1803	1159	2290	3552
Cedar	786	423	2191	1224	Linn	909	570	4434	2830
Cerro Gordo†			1451	640	Louisa	619	389	1595	824
Cherokee†			1151	352	Lucas	148	227	1529	693
Chickasaw	81	53	1382	1068	Lyon†			259	101
Clarke	132	173	1611	452	Madison	168	343	1966	1103
Clay†			707	330	Mahaska	711	796	2761	1855
Clayton	728	706	1823	2965	Marion	583	1029	2427	1811
Clinton	594	388	2629	3537	Marshall	211	140	2538	1798
Crawford†			958	977	Mills	118	126	1327	1018
Dallas	233	164	2450	1055	Mitchell	39	45	1200	881
Davis	594	792	1362	1366	Monona*			853	399
Decatur	160	244	1340	1137	Monroe	291	427	1284	700
Delaware	500	215	1803	1355	Montgomery	13	26	1832	571
Des Moines	1225	727	1917	3653	Muscatine	799	407	2114	2023
Dickinson†			374	102	O'Brien†			719	278
Dubuque	799	1523	1223	6285	Osceola†			394	168
Emmet†			214	29	Page	36	122	2206	965
Fayette*			2371	1528	Palo Alto†			511	306
Floyd			1381	1457	Plymouth†			750	1186
Franklin†	49	53	1071	557	Pocahontast†			449	204
Fremont	128	193	1563	1126	Polk	490	310	4530	2510
Greene	4	11	1572	773	Pottawattamie	127	167	2576	3468
Grundy†			1155	863	Poweshiek	185	148	2211	1048
Guthrie	102	72	1933	811	Ringgold†			1640	570
Hamilton†			1344	652	Sac†			1383	548
Hancock†			409	206	Scott	1164	534	1467	5197

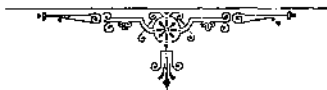
ABSTRACT OF VOTES CAST, ETC.—Continued.

COUNTIES.	1855.		1882.		COUNTIES.	1855.		1882.	
	For the Law.	Against the Law.	For the Amendment.	Against the Amendment.		For the Law.	Against the Law.	For the Amendment.	Against the Amendment.
Shelby	4	50	1313	1231	Webster ..	99	76	1498	1260
Sioux†			432	558	Winnebago†			557	89
Story	81	89	1921	553	Winneshiek ..	279	167	1411	1696
Tama	163	126	2244	1477	Woodbury	13	18	1163	1230
Taylor	13	51	1656	654	Worth†			784	350
Union	30	30	1687	1008	Wright†			897	401
Van Buren	879	1104	1543	1543	Total	25555	22645	155436	125677
Wapello	736	946	1465	2498	Majority	2910		29759	
Warren	453	387	2131	1173					
Washington	845	505	2201	1679					
Wayne	90	188	1849	1007					

* No returns for 1855.

† Unorganized in 1855.

At the foregoing election of 1855, Audubon county was attached to Cass for election purposes; Buena Vista, Cherokee, Clay, Dickinson, Ida, Lyon (Duncomb), O'Brien, Osceola, Plymouth, Sac and Sioux to Woodbury; Calhoun, Emmet, Hancock, Kossuth (with Bancroft), Palo Alto, Pocahontas, Winnebago and Wright to Boone; Carroll to Guthrie; Cerro Gordo to Floyd; Crawford to Shelby; Franklin Howard and Worth to Chickasaw; Grundy to Blackhawk; Hamilton was a part of and Humboldt was attached to, Webster; Ringgold to Taylor.





MEMORANDA.

Since the first pages of the *Register* went to press the following changes have occurred:

Judges—13th *District*—L. E. Fellows, of Lansing, succeeded Charles T. Granger, resigned.

15th *District*—N. W. Macy, of Harlan, succeeds C. F. Loofborough.

17th *District*—George M. Gilchrist, of Vinton, succeeds L. G. Kinne, resigned.

Postoffice address of J. H. Pickett, Commissioner of Pharmacy, is changed from Ames to Oskaloosa.



INDEX.

	PAGE.
Coal out-put of State.....	72
Congressional districts, population of.....	8
Committee to visit Hospitals for Insane.....	27
County Officers, list of.....	56
Criminal Statistics.....	74
District Courts, Judges of.....	9
Rules of practice.....	62
Times of holding terms.....	56
Executive Council.....	41
Executive Officers of State.....	3
Foreign born, ratio to population.....	73
Federal Officers in Iowa—	5
U. S. Circuit and District Court.....	5
U. S. Commissioners.....	5
Masters in Chancery.....	6
Pension Agent.....	6
Revenue Collectors.....	6
Land Office.....	7
Governor—Summary of votes cast for.....	201
Improved Stock Breeders' Association.....	27
Land Department.....	49
Military Officers and Regiments.....	45
Notaries Public.....	55
Population of Iowa.....	70
Population of Judicial Districts.....	11
Postage, rates of.....	68
Presidential Electors, 1848-88.....	205
Prohibition vote, 1855-1882.....	207
Railroad Statistics.....	71
Classification.....	71
Representatives in Congress.....	7
Right of Suffrage.....	68
Senators—List of "holding over.".....	57
Soldier—Vote, civil war.....	202
State Institutions—	
Agricultural College.....	14
Agricultural Society.....	15

Board of Dental Examiners.....	17
Board of Health.....	17
Commissioners of Pharmacy.....	19
College for the Blind.....	18
Educational Board of Examiners.....	20
Historical Society.....	21
Horticultural Society.....	22
Hospitals for Insane, Clarinda.....	25
Independence.....	24
Mt Pleasant.....	23
Visiting Committee.....	27
Industrial School, Boys.....	28
Girls.....	28
Institution for Deaf and Dumb.....	29
Institution for Feeble Minded Children.....	30
Penitentiary, Anamosa.....	31
Ft. Madison.....	32
Soldiers' Home.....	33
Soldiers' Orphans Home.....	35
State Normal School.....	33
State University.....	38
Recapitulation of Expenses.....	40
State Library.....	44
Superior Courts.....	10
Supreme Court of Iowa.....	9
Times of holding terms of District Court.....	66
United States Senators.....	6
Vote for Presidential Electors.....	76
State Officers.....	78
Congressmen by Districts.....	193
Recapitulation.....	192
Judges by Judicial Districts.....	199
Summary of, cast for Governor.....	201
Iowa Regiments, civil war.....	202
Presidential Elections, 1848-88.....	205
Prohibitory laws, 1855-1882.....	207